
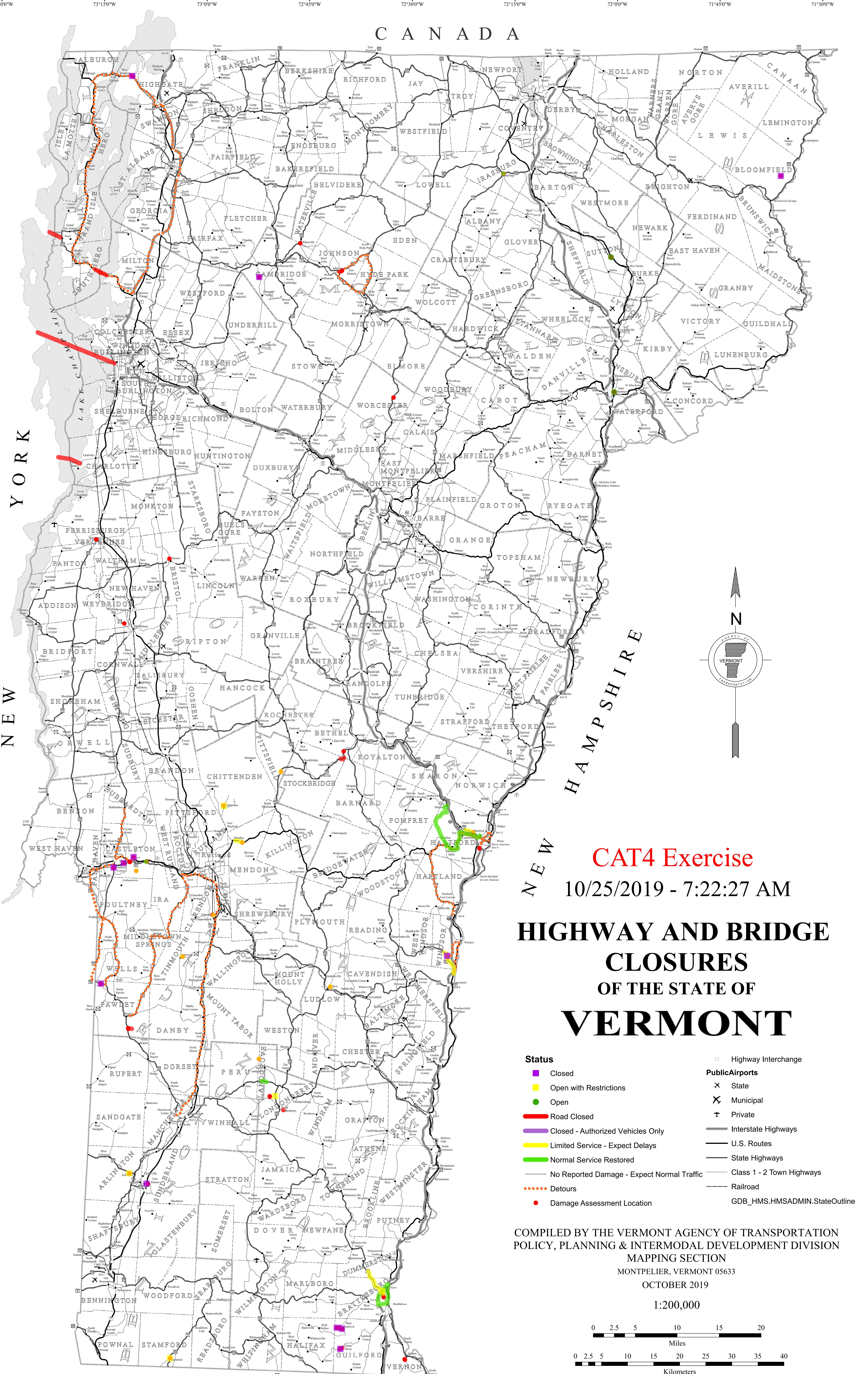


CANADA



CAT4 Exercise

10/25/2019 - 7:22:27 AM

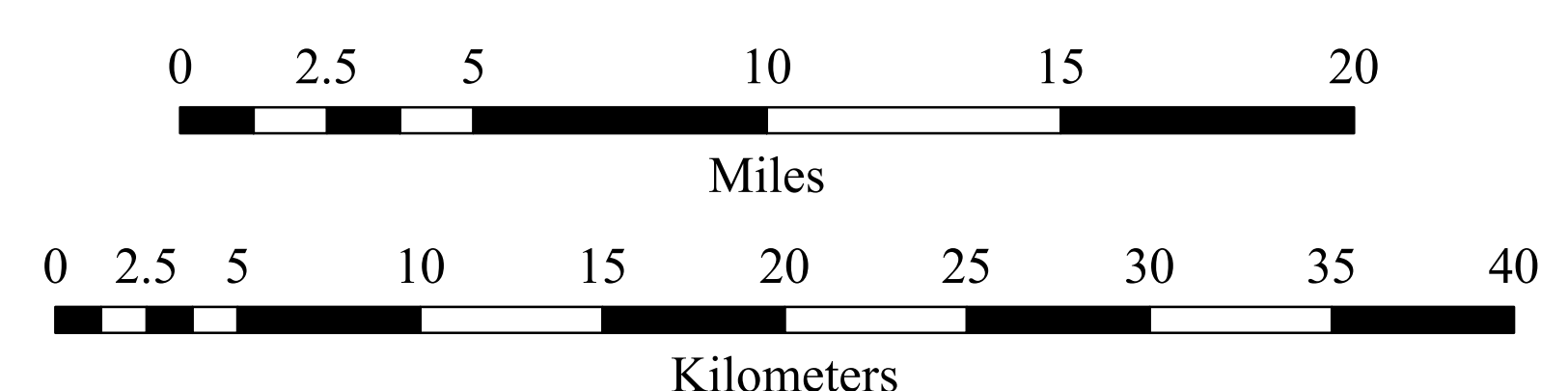
HIGHWAY AND BRIDGE CLOSURES OF THE STATE OF VERMONT

- | | |
|----------------------------------------------|-------------------------------|
| Status | □ Highway Interchange |
| ■ Closed | ✕ Public Airports |
| ■ Open with Restrictions | ✕ State |
| ■ Open | ✕ Municipal |
| ■ Road Closed | ✕ Private |
| ■ Closed - Authorized Vehicles Only | — Interstate Highways |
| ■ Limited Service - Expect Delays | — U.S. Routes |
| ■ Normal Service Restored | — State Highways |
| — No Reported Damage - Expect Normal Traffic | — Class 1 - 2 Town Highways |
| ●●●●● Detours | — Railroad |
| ● Damage Assessment Location | GDB_HMS.HMSADMIN.StateOutline |

COMPILED BY THE VERMONT AGENCY OF TRANSPORTATION POLICY, PLANNING & INTERMODAL DEVELOPMENT DIVISION MAPPING SECTION MONTPELIER, VERMONT 05633

OCTOBER 2019

1:200,000



MASSACHUSETTS