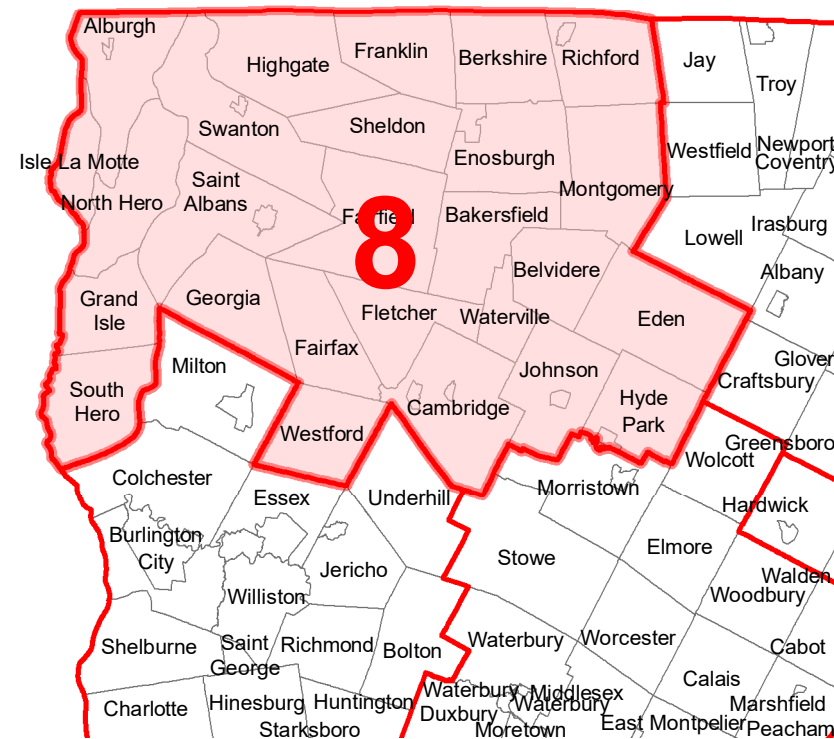
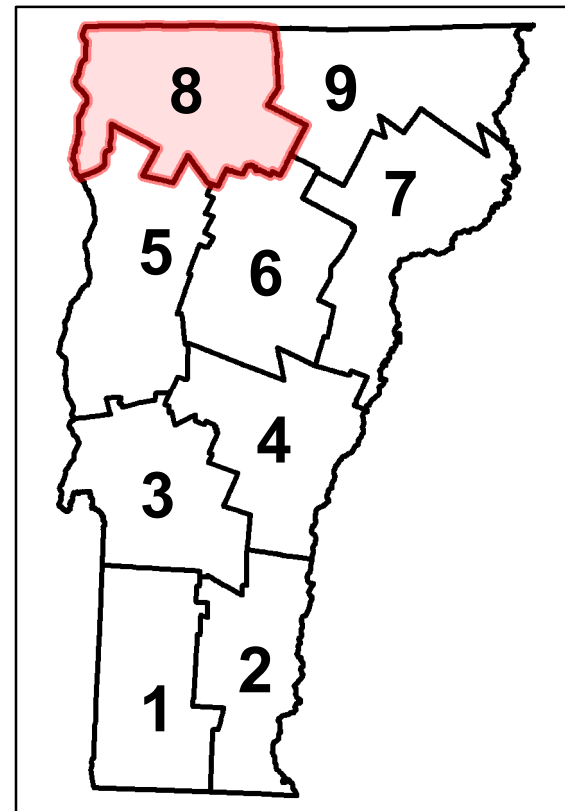



Federal Aid Map Series

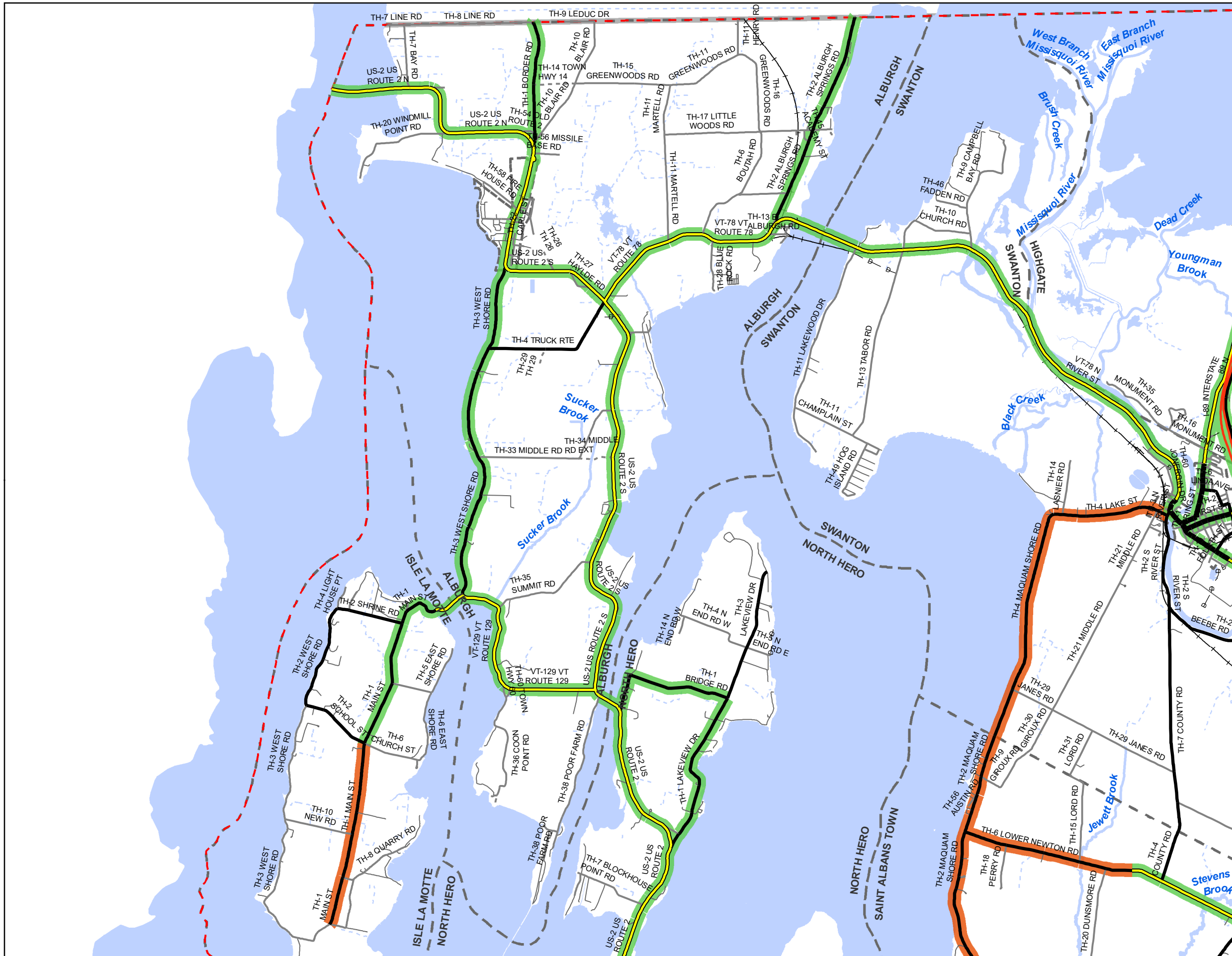
- Maintenance District 8 - Saint Albans District Northwest Region



May 2022



Produced by:
Mapping Section
Division of Policy, Planning
and Intermodal Development
Vermont Agency of Transportation



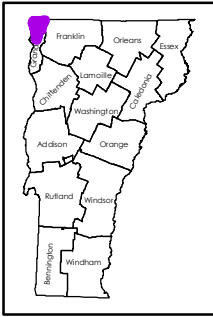
Scale: 1:77,710



- INTERSTATE
- STATE HIGHWAY
- CLASS 1
- CLASS 2
- CLASS 3
- CLASS 4
- - - LEGAL TRAIL
- PRIVATE
- - - DISCONTINUED
- FEDERAL AID HIGHWAY
- RURAL MINOR COLLECTOR
- - - MAINTENANCE DISTRICT
- - - POLITICAL BOUNDARY
- - - VTRANS REGION BOUNDARY
- NAMED RIVER-STREAM
- - - UNNAMED RIVER-STREAM

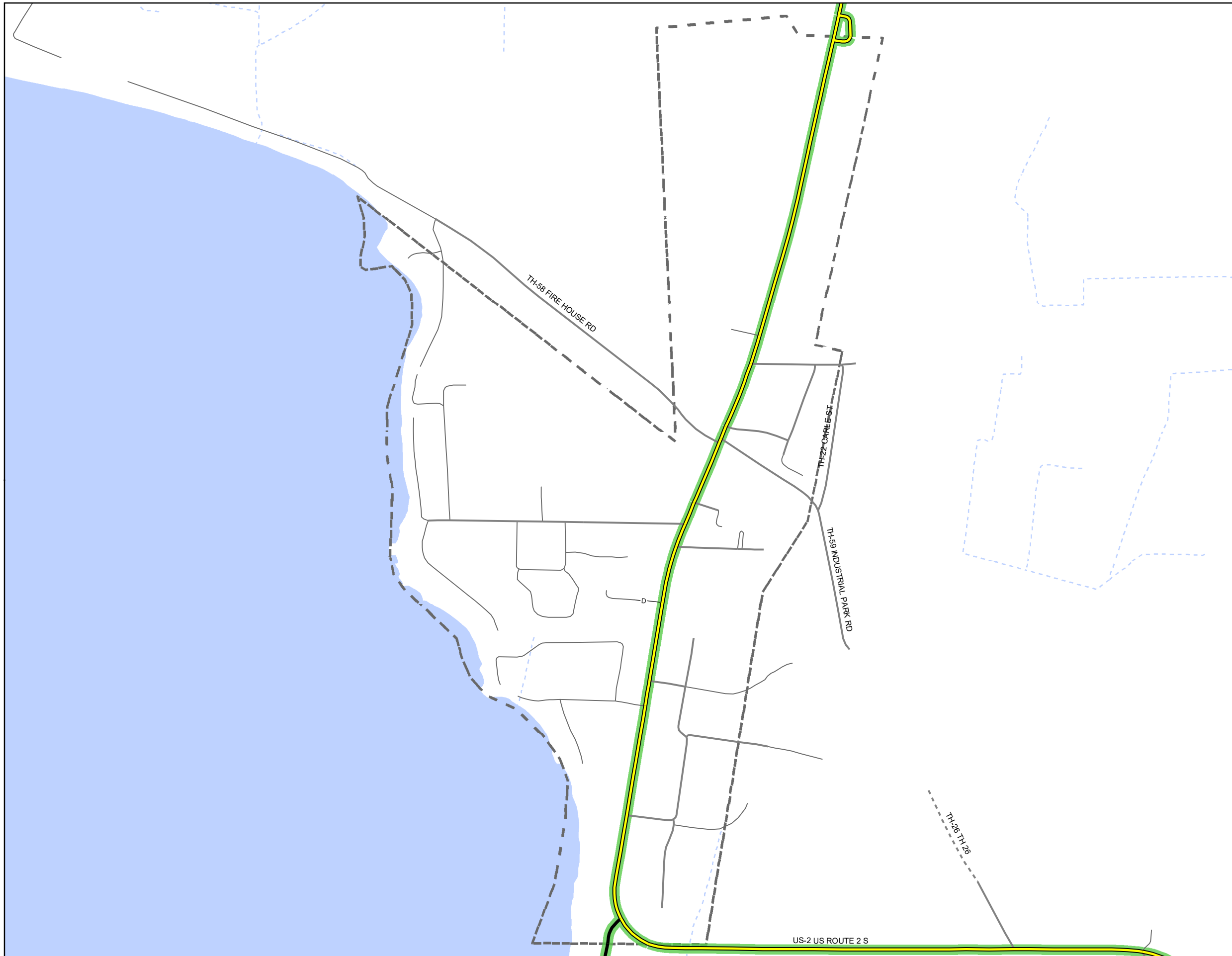


Produced by:
 Mapping Section
 Division of Policy, Planning and
 Intermodal Development
 Vermont Agency of Transportation
 May 2022



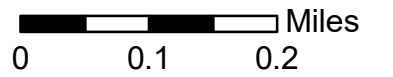
ALBURGH
 COUNTY-TOWN CODE: 0701-0
 GRAND ISLE COUNTY
 DISTRICT #8
 District Long Name: St. Albans District
 VTrans Four Region: Northwest

This map was funded in part through grants from the Federal Highway Administration, U.S. Department of Transportation. The representation of the authors expressed herein do not necessarily state or reflect those of the U. S. Department of Transportation.



Scale: 1:9,490

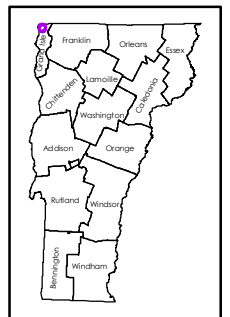
N



- INTERSTATE
- STATE HIGHWAY
- CLASS 1
- CLASS 2
- CLASS 3
- CLASS 4
- LEGAL TRAIL
- PRIVATE
- DISCONTINUED
- FEDERAL AID HIGHWAY
- RURAL MINOR COLLECTOR
- MAINTENANCE DISTRICT
- POLITICAL BOUNDARY
- VTRANS REGION BOUNDARY
- NAMED RIVER-STREAM
- UNNAMED RIVER-STREAM



Produced by:
 Mapping Section
 Division of Policy, Planning and
 Intermodal Development
 Vermont Agency of Transportation
 May 2022

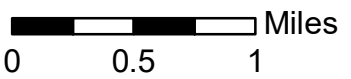


ALBURGH VILLAGE
 COUNTY-TOWN CODE: 0701-1
 GRAND ISLE COUNTY
 DISTRICT #8
 District Long Name: St. Albans District
 VTrans Four Region: Northwest

This map was funded in part through grants from the Federal Highway Administration, U.S. Department of Transportation. The representation of the authors expressed herein do not necessarily state or reflect those of the U. S. Department of Transportation.



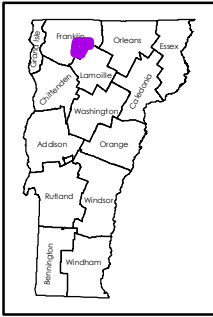
Scale: 1:49,950



- INTERSTATE
- STATE HIGHWAY
- CLASS 1
- CLASS 2
- CLASS 3
- CLASS 4
- - - LEGAL TRAIL
- PRIVATE
- - - DISCONTINUED
- FEDERAL AID HIGHWAY
- RURAL MINOR COLLECTOR
- - - MAINTENANCE DISTRICT
- - - POLITICAL BOUNDARY
- VTRANS REGION BOUNDARY
- NAMED RIVER-STREAM
- - - UNNAMED RIVER-STREAM



Produced by:
 Mapping Section
 Division of Policy, Planning and
 Intermodal Development
 Vermont Agency of Transportation
 May 2022



BAKERSFIELD
 COUNTY-TOWN CODE: 0601-0
 FRANKLIN COUNTY
 DISTRICT #8
 District Long Name: St. Albans District
 VTrans Four Region: Northwest

This map was funded in part through grants from the Federal Highway Administration, U.S. Department of Transportation. The representation of the authors expressed herein do not necessarily state or reflect those of the U. S. Department of Transportation.



Scale: 1:45,980

0 0.5 1 Miles

- INTERSTATE
- STATE HIGHWAY
- CLASS 1
- CLASS 2
- CLASS 3
- CLASS 4
- LEGAL TRAIL
- PRIVATE
- DISCONTINUED
- FEDERAL AID HIGHWAY
- RURAL MINOR COLLECTOR
- MAINTENANCE DISTRICT

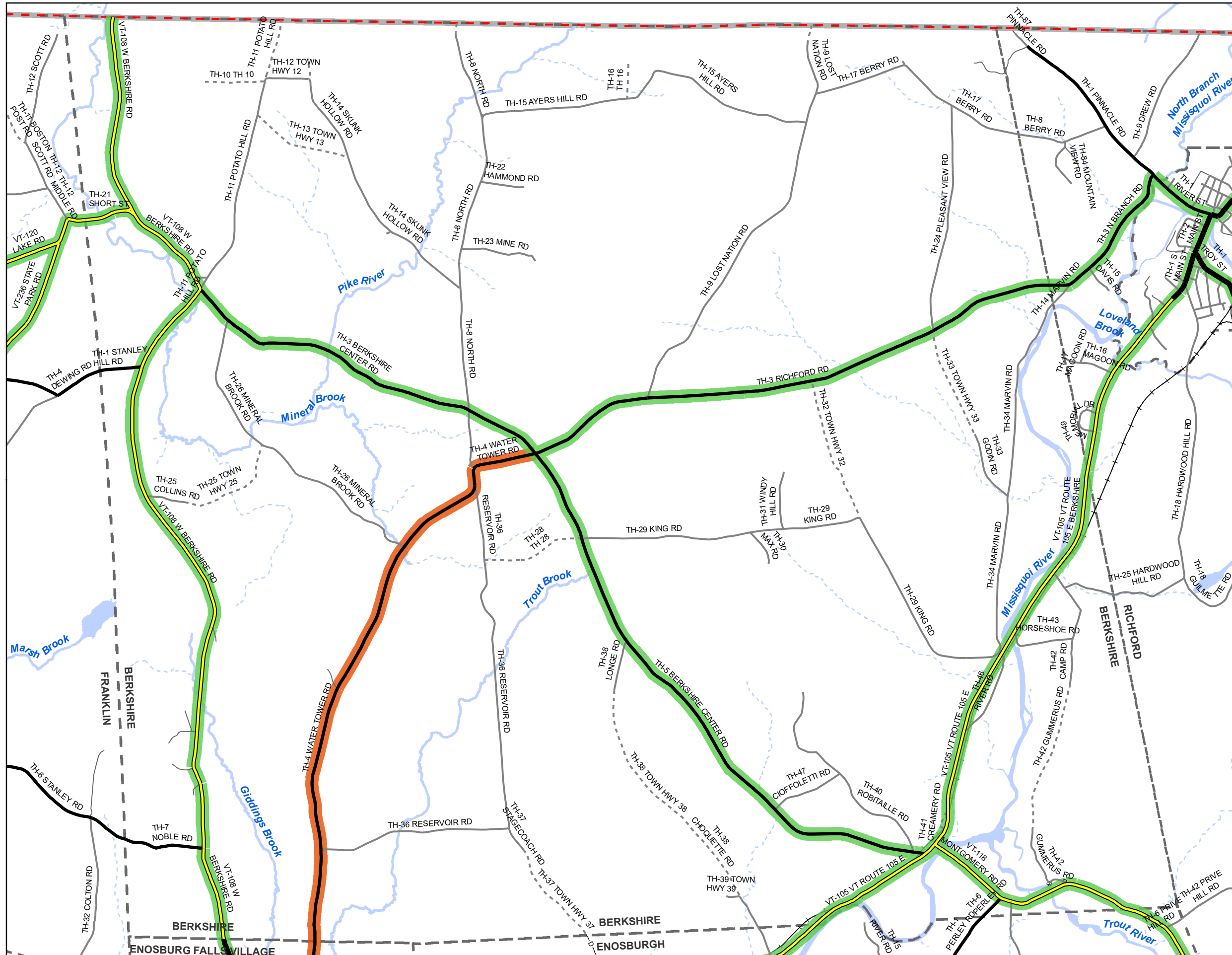
NEIGHBORING DISTRICT (WITH BUFFERED EXTENSION)

- 9 - Derby
- POLITICAL BOUNDARY
- VTRANS REGION BOUNDARY
- NAMED RIVER-STREAM
- UNNAMED RIVER-STREAM

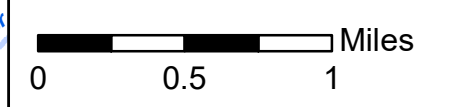
Produced by:
Mapping Section
Division of Policy, Planning and
Intermodal Development
Vermont Agency of Transportation
May 2022

BELVIDERE
COUNTY-TOWN CODE: 0801-0
LAMOILLE COUNTY
DISTRICT #8
District Long Name: St. Albans District
VTrans Four Region: Northwest

This map was funded in part through grants from the Federal Highway Administration, U.S. Department of Transportation. The representation of the authors expressed herein do not necessarily state or reflect those of the U. S. Department of Transportation.



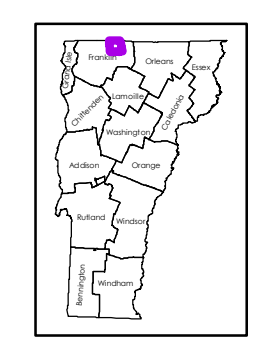
Scale: 1:41,380



- INTERSTATE
- STATE HIGHWAY
- CLASS 1
- CLASS 2
- CLASS 3
- CLASS 4
- LEGAL TRAIL
- PRIVATE
- DISCONTINUED
- FEDERAL AID HIGHWAY
- RURAL MINOR COLLECTOR
- MAINTENANCE DISTRICT
- POLITICAL BOUNDARY
- VTRANS REGION BOUNDARY
- NAMED RIVER-STREAM
- UNNAMED RIVER-STREAM

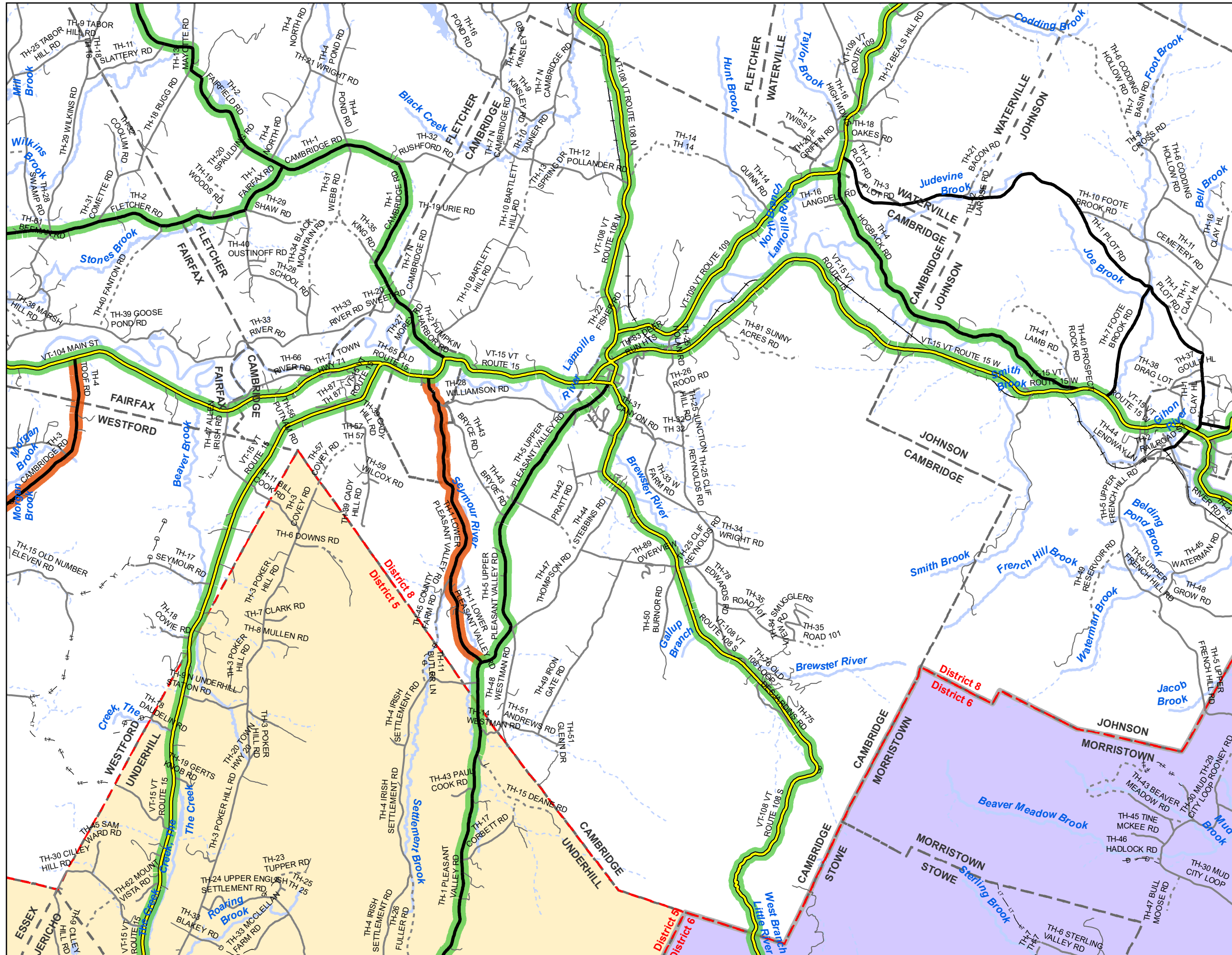


Produced by:
 Mapping Section
 Division of Policy, Planning and
 Intermodal Development
 Vermont Agency of Transportation
 May 2022




BERKSHIRE
 COUNTY-TOWN CODE: 0602-0
 FRANKLIN COUNTY
 DISTRICT #8
 District Long Name: St. Albans District
 VTrans Four Region: Northwest

This map was funded in part through grants from the Federal Highway Administration, U.S. Department of Transportation. The representation of the authors expressed herein do not necessarily state or reflect those of the U. S. Department of Transportation.



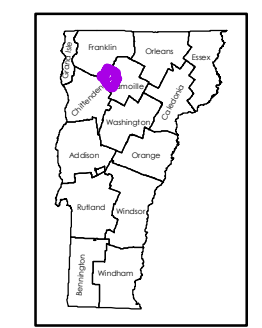
Scale: 1:76,580



- INTERSTATE
- STATE HIGHWAY
- CLASS 1
- CLASS 2
- CLASS 3
- CLASS 4
- - - LEGAL TRAIL
- - - PRIVATE
- - - DISCONTINUED
- FEDERAL AID HIGHWAY
- RURAL MINOR COLLECTOR
- - - MAINTENANCE DISTRICT
- NEIGHBORING DISTRICT (WITH BUFFERED EXTENSION)
- 5 - Colchester
- 6 - Berlin/Headquarters
- POLITICAL BOUNDARY
- VTRANS REGION BOUNDARY
- NAMED RIVER-STREAM
- - - UNNAMED RIVER-STREAM

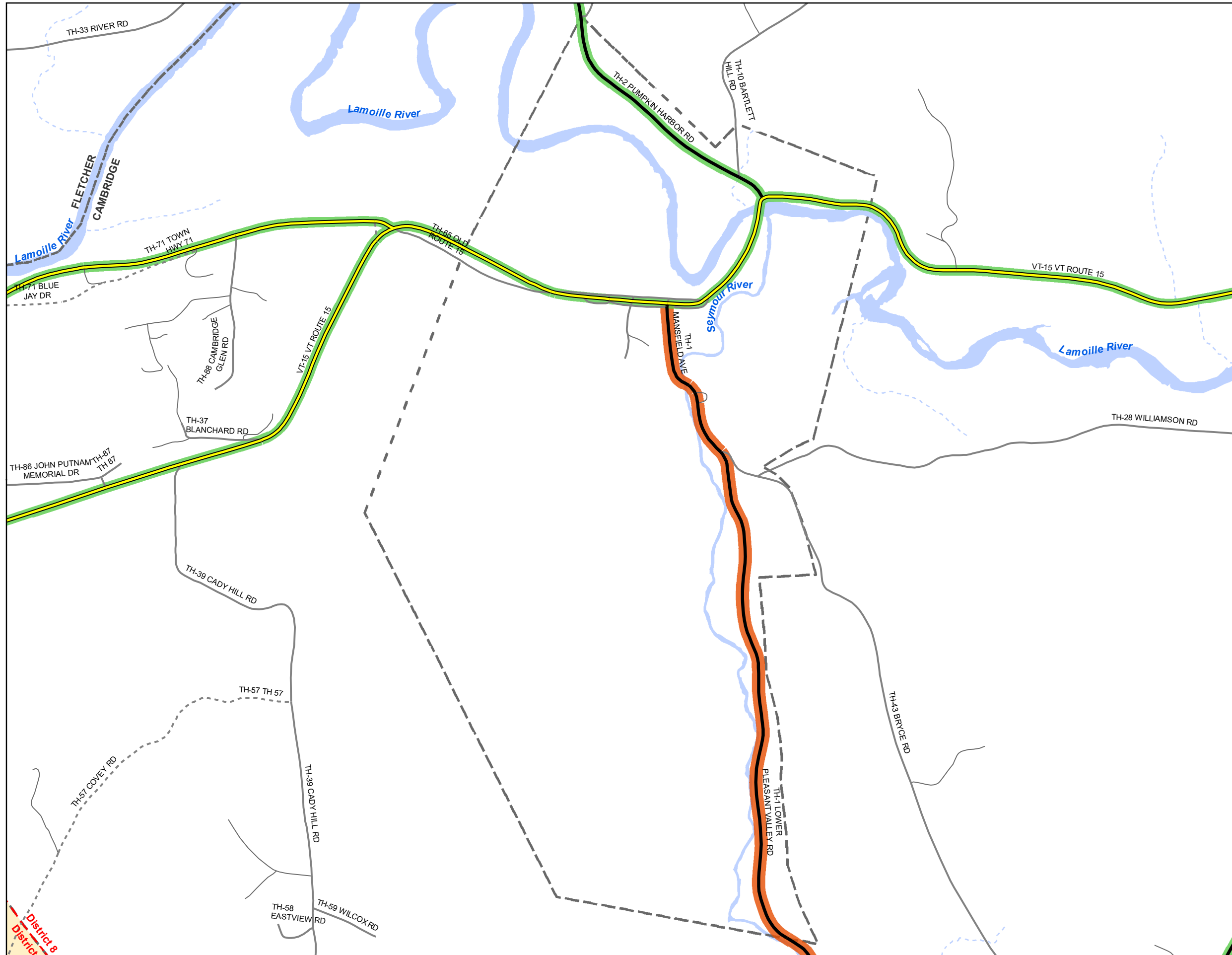


Produced by:
 Mapping Section
 Division of Policy, Planning and
 Intermodal Development
 Vermont Agency of Transportation
 May 2022



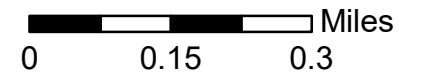
CAMBRIDGE
 COUNTY-TOWN CODE: 0802-0
 LAMOILLE COUNTY
 DISTRICT # 8
 District Long Name: St. Albans District
 VTrans Four Region: Northwest

This map was funded in part through grants from the Federal Highway Administration, U.S. Department of Transportation. The representation of the authors expressed herein do not necessarily state or reflect those of the U. S. Department of Transportation.



Scale: 1:12,940

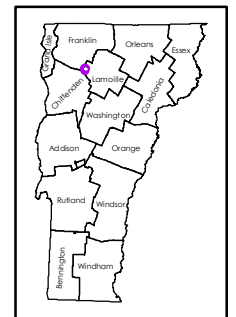
N



- INTERSTATE
- STATE HIGHWAY
- CLASS 1
- CLASS 2
- CLASS 3
- CLASS 4
- LEGAL TRAIL
- PRIVATE
- DISCONTINUED
- FEDERAL AID HIGHWAY
- RURAL MINOR COLLECTOR
- MAINTENANCE DISTRICT
- NEIGHBORING DISTRICT (WITH BUFFERED EXTENSION)
- 5 - Colchester
- POLITICAL BOUNDARY
- VTRANS REGION BOUNDARY
- NAMED RIVER-STREAM
- UNNAMED RIVER-STREAM



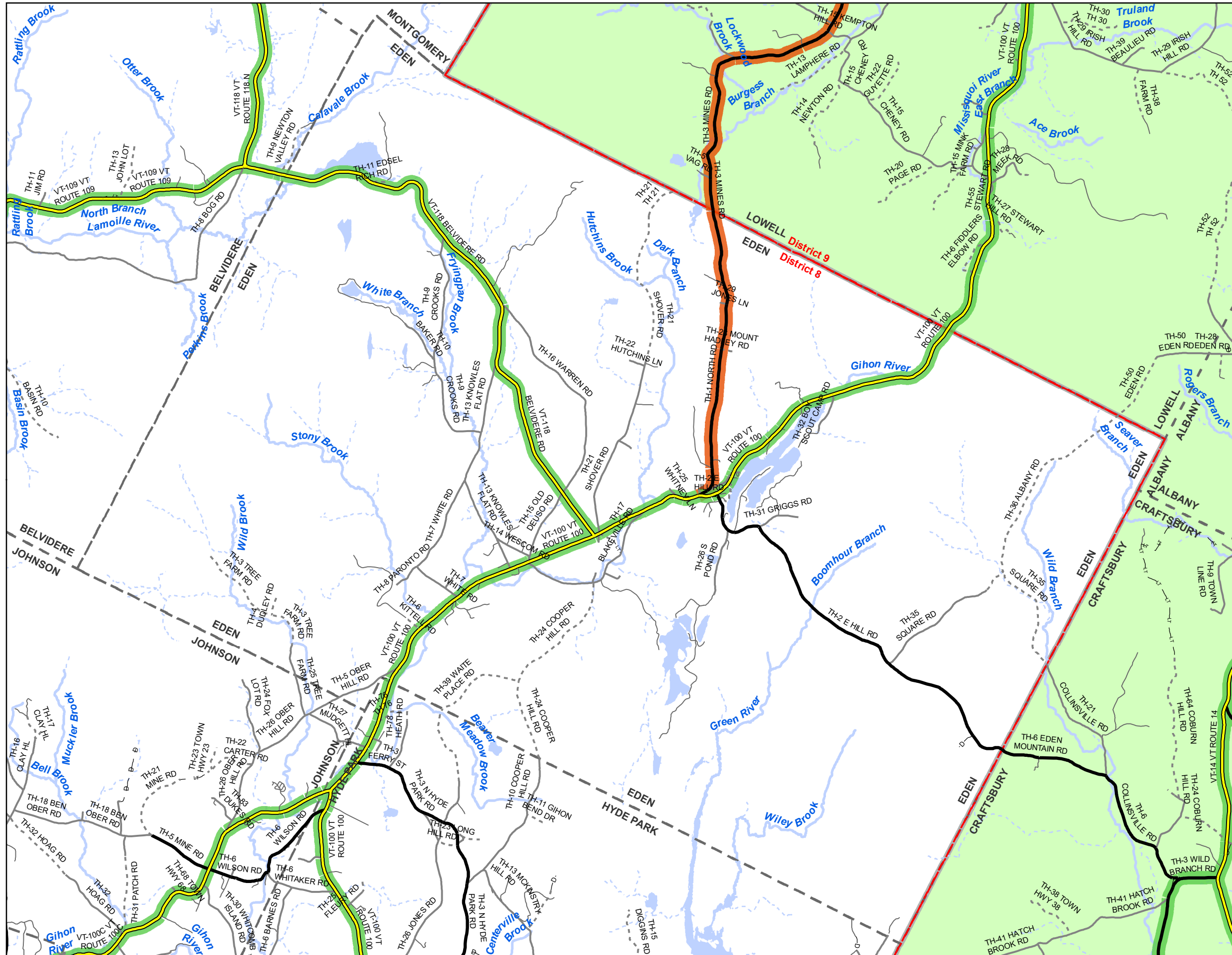
Produced by:
 Mapping Section
 Division of Policy, Planning and
 Intermodal Development
 Vermont Agency of Transportation
 May 2022



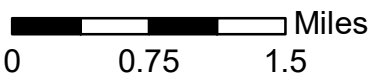
CAMBRIDGE VILLAGE

COUNTY-TOWN CODE: 0802-1
 LAMOILLE COUNTY
 DISTRICT #8
 District Long Name: St. Albans District
 VTrans Four Region: Northwest

This map was funded in part through grants from the Federal Highway Administration, U.S. Department of Transportation. The representation of the authors expressed herein do not necessarily state or reflect those of the U. S. Department of Transportation.



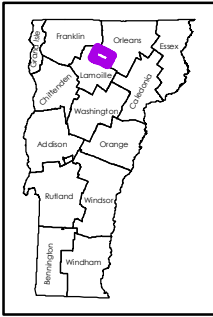
Scale: 1:66,660



- INTERSTATE
- STATE HIGHWAY
- CLASS 1
- CLASS 2
- CLASS 3
- CLASS 4
- - - LEGAL TRAIL
- - - PRIVATE
- - - DISCONTINUED
- FEDERAL AID HIGHWAY
- RURAL MINOR COLLECTOR
- MAINTENANCE DISTRICT
- NEIGHBORING DISTRICT (WITH BUFFERED EXTENSION)
- 9 - Derby
- POLITICAL BOUNDARY
- VTRANS REGION BOUNDARY
- NAMED RIVER-STREAM
- - - UNNAMED RIVER-STREAM

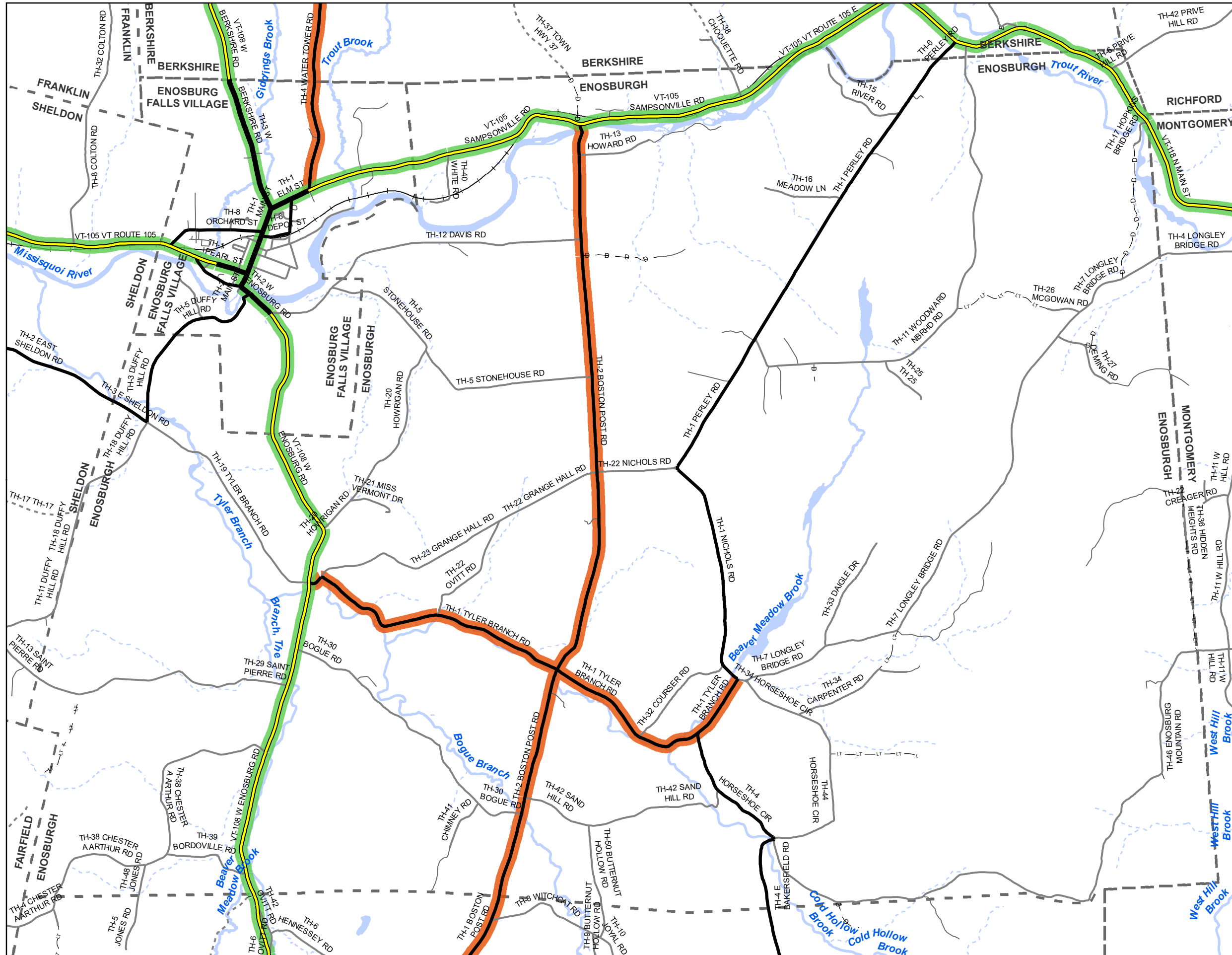


Produced by:
 Mapping Section
 Division of Policy, Planning and
 Intermodal Development
 Vermont Agency of Transportation
 May 2022

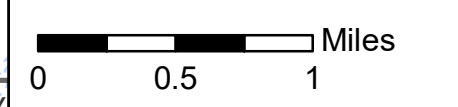


EDEN
 COUNTY-TOWN CODE: **0803-0**
 LAMOILLE COUNTY
 DISTRICT #8
 District Long Name: St. Albans District
 VTrans Four Region: Northwest

This map was funded in part through grants from the Federal Highway Administration, U.S. Department of Transportation. The representation of the authors expressed herein do not necessarily state or reflect those of the U. S. Department of Transportation.



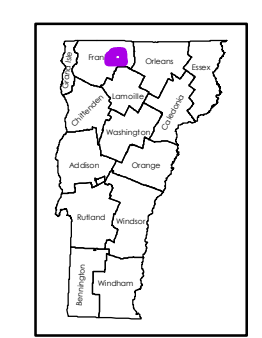
Scale: 1:44,220



- INTERSTATE
- STATE HIGHWAY
- CLASS 1
- CLASS 2
- CLASS 3
- CLASS 4
- LEGAL TRAIL
- PRIVATE
- DISCONTINUED
- FEDERAL AID HIGHWAY
- RURAL MINOR COLLECTOR
- MAINTENANCE DISTRICT
- POLITICAL BOUNDARY
- VTRANS REGION BOUNDARY
- NAMED RIVER-STREAM
- UNNAMED RIVER-STREAM

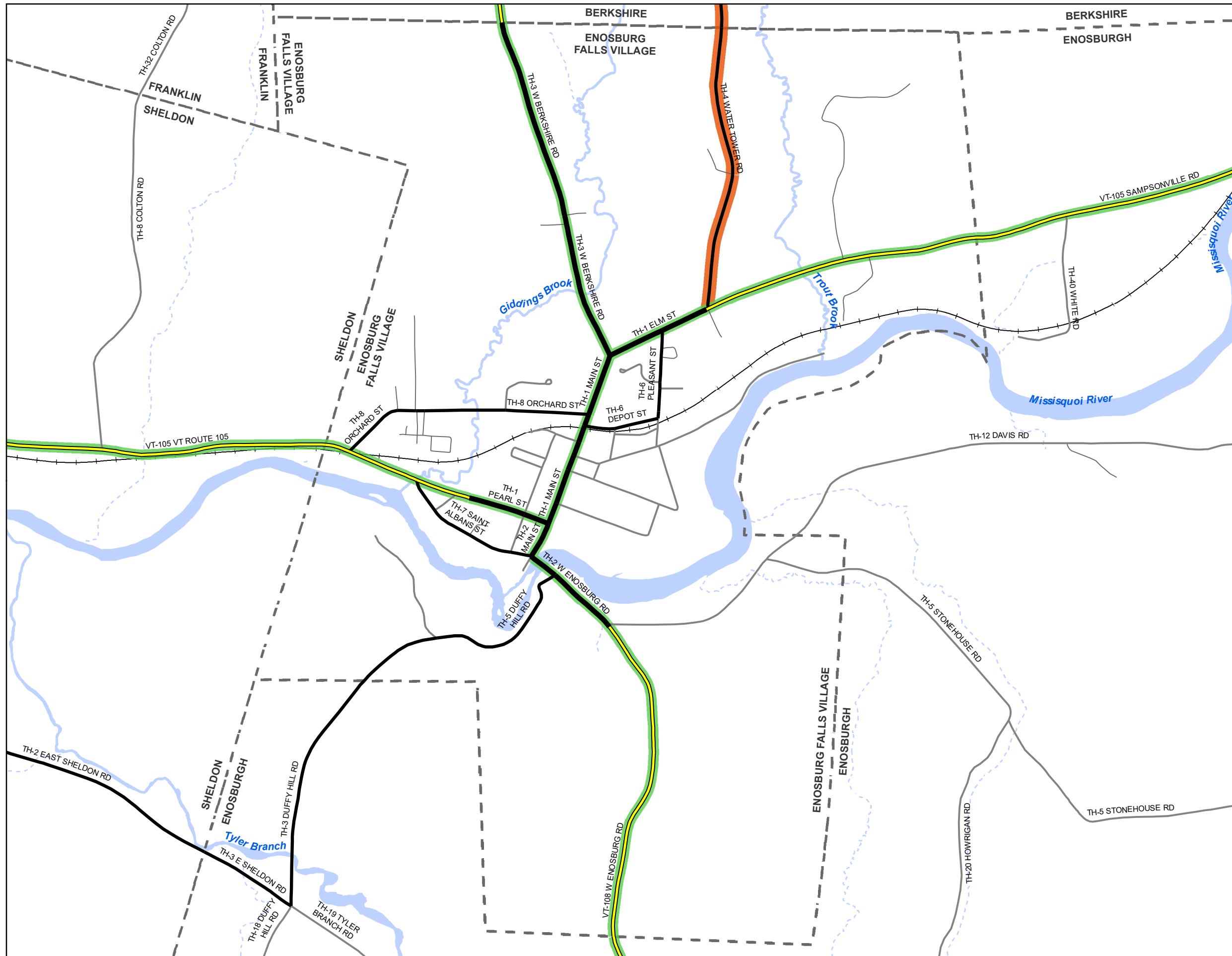


Produced by:
 Mapping Section
 Division of Policy, Planning and
 Intermodal Development
 Vermont Agency of Transportation
 May 2022



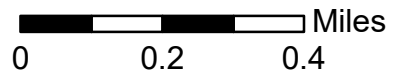
ENOSBURGH
 COUNTY-TOWN CODE: 0603-0
 FRANKLIN COUNTY
 DISTRICT #8
 District Long Name: St. Albans District
 VTrans Four Region: Northwest

This map was funded in part through grants from the Federal Highway Administration, U.S. Department of Transportation. The representation of the authors expressed herein do not necessarily state or reflect those of the U. S. Department of Transportation.



Scale: 1:17,170

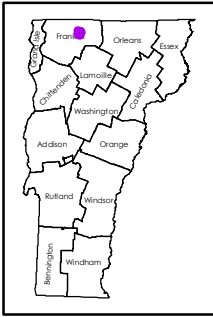
N



- INTERSTATE
- STATE HIGHWAY
- CLASS 1
- CLASS 2
- CLASS 3
- CLASS 4
- LEGAL TRAIL
- PRIVATE
- DISCONTINUED
- FEDERAL AID HIGHWAY
- RURAL MINOR COLLECTOR
- MAINTENANCE DISTRICT
- POLITICAL BOUNDARY
- VTRANS REGION BOUNDARY
- NAMED RIVER-STREAM
- UNNAMED RIVER-STREAM

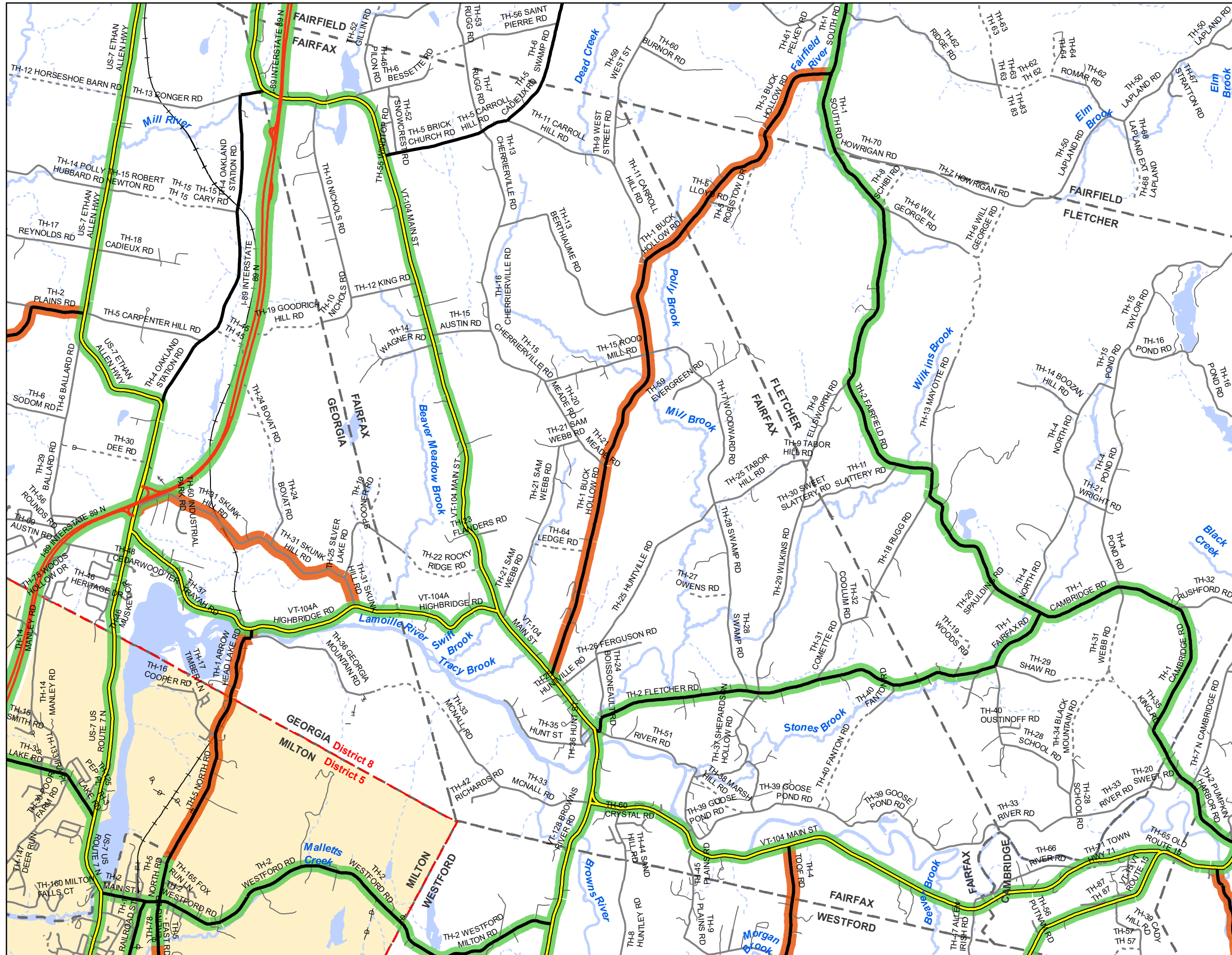


Produced by:
 Mapping Section
 Division of Policy, Planning and
 Intermodal Development
 Vermont Agency of Transportation
 May 2022

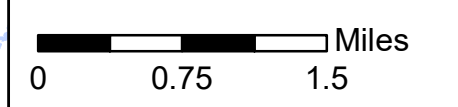


ENOSBURG FALLS VILLAGE
 COUNTY-TOWN CODE: 0603-1
 FRANKLIN COUNTY
 DISTRICT # 8
 District Long Name: St. Albans District
 VTrans Four Region: Northwest

This map was funded in part through grants from the Federal Highway Administration, U.S. Department of Transportation. The representation of the authors expressed herein do not necessarily state or reflect those of the U. S. Department of Transportation.



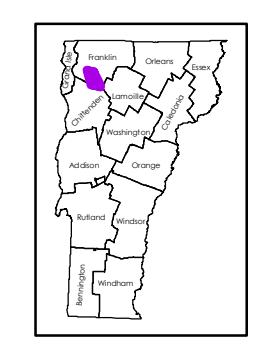
Scale: 1:63,190



- INTERSTATE
- STATE HIGHWAY
- CLASS 1
- CLASS 2
- CLASS 3
- CLASS 4
- LEGAL TRAIL
- PRIVATE
- DISCONTINUED
- FEDERAL AID HIGHWAY
- RURAL MINOR COLLECTOR
- MAINTENANCE DISTRICT
- NEIGHBORING DISTRICT (WITH BUFFERED EXTENSION)
- 5 - Colchester
- POLITICAL BOUNDARY
- VTRANS REGION BOUNDARY
- NAMED RIVER-STREAM
- UNNAMED RIVER-STREAM

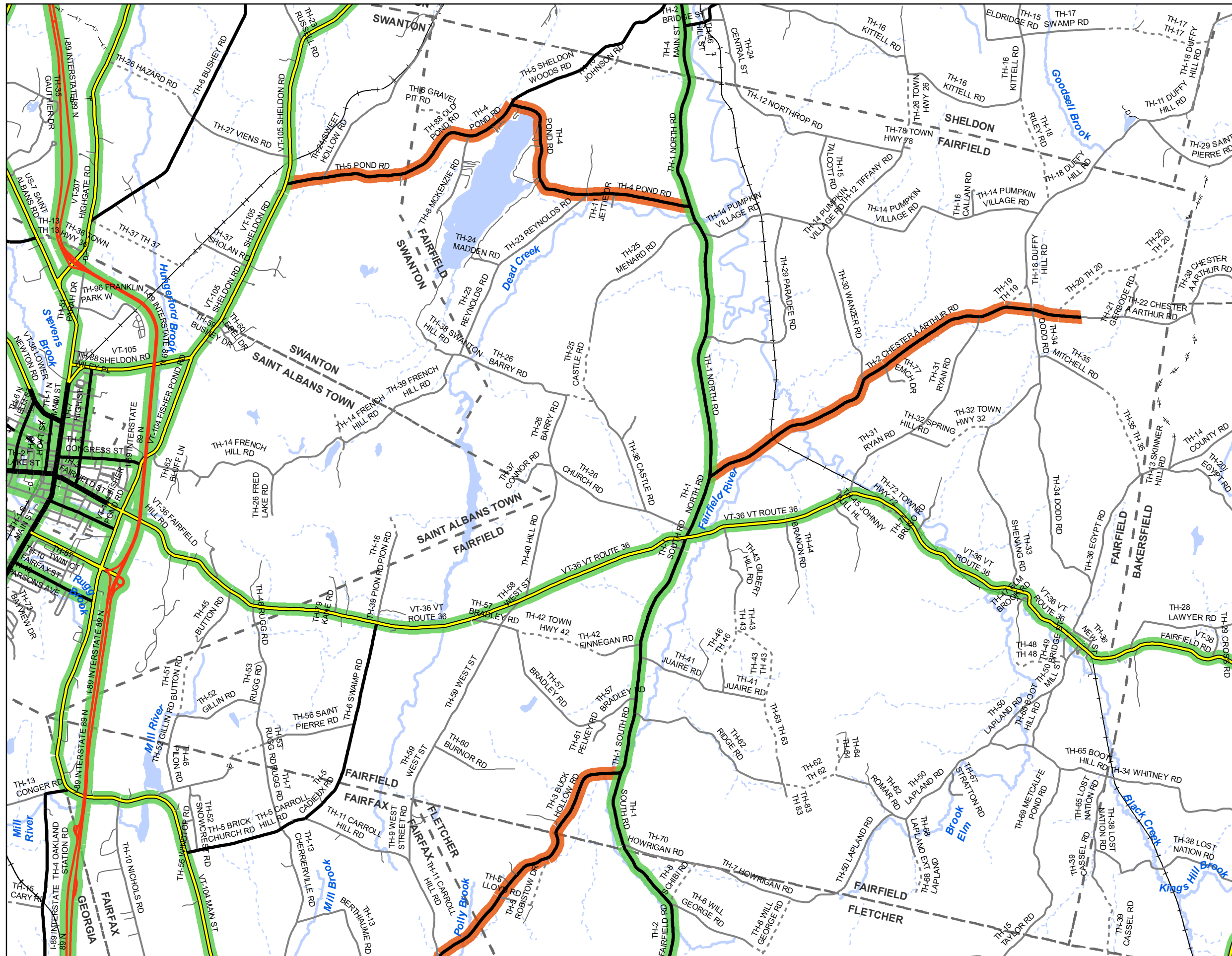


Produced by:
 Mapping Section
 Division of Policy, Planning and
 Intermodal Development
 Vermont Agency of Transportation
 May 2022

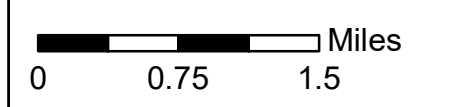


FAIRFAX
 COUNTY-TOWN CODE: 0604-0
 FRANKLIN COUNTY
 DISTRICT #8
 District Long Name: St. Albans District
 VTrans Four Region: Northwest

This map was funded in part through grants from the Federal Highway Administration, U.S. Department of Transportation. The representation of the authors expressed herein do not necessarily state or reflect those of the U. S. Department of Transportation.



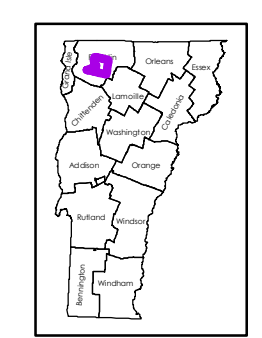
Scale: 1:64,890



- INTERSTATE
- STATE HIGHWAY
- CLASS 1
- CLASS 2
- CLASS 3
- CLASS 4
- - - LEGAL TRAIL
- PRIVATE
- - - DISCONTINUED
- FEDERAL AID HIGHWAY
- RURAL MINOR COLLECTOR
- - - MAINTENANCE DISTRICT
- - - POLITICAL BOUNDARY
- - - VTRANS REGION BOUNDARY
- NAMED RIVER-STREAM
- - - UNNAMED RIVER-STREAM

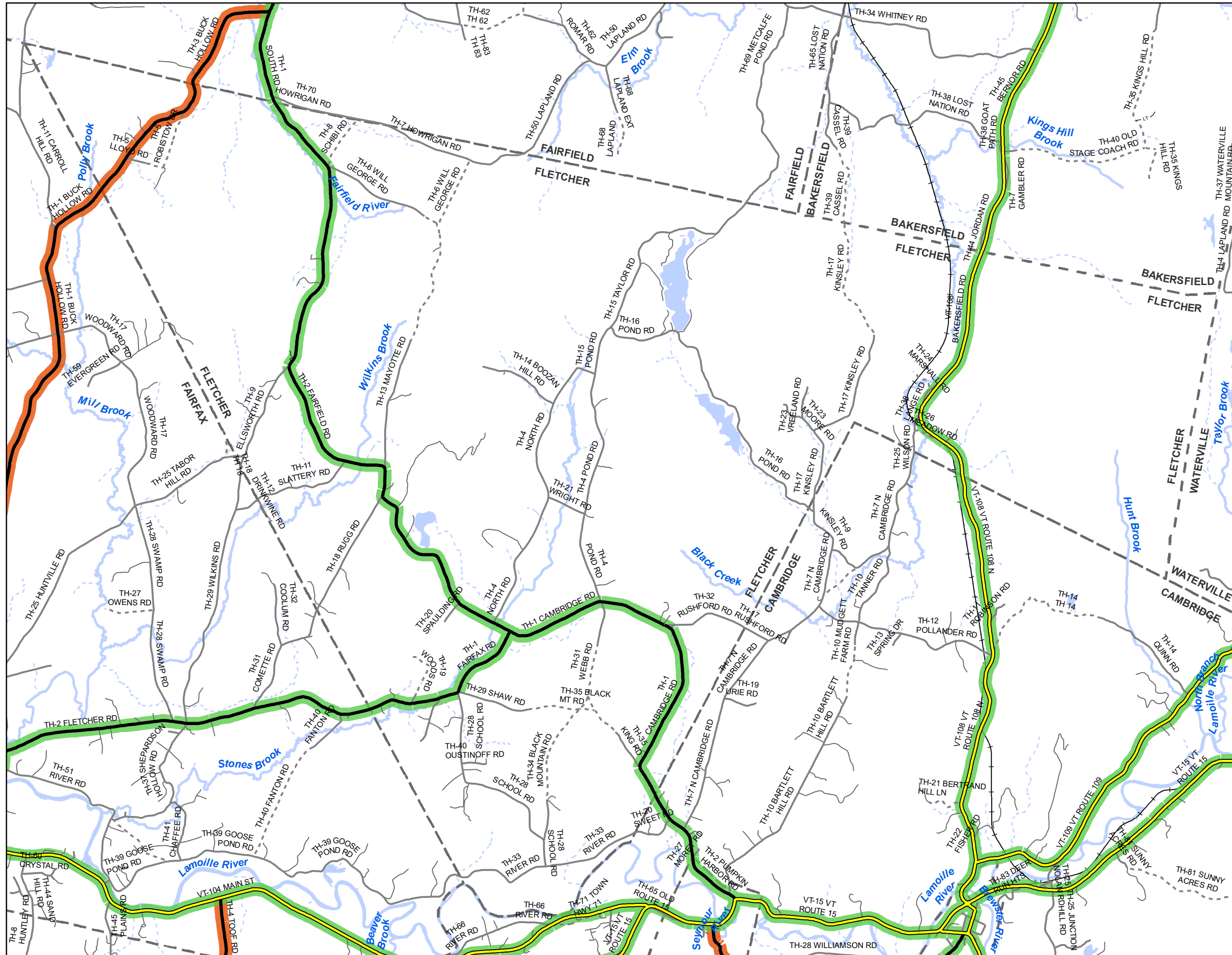


Produced by:
 Mapping Section
 Division of Policy, Planning and
 Intermodal Development
 Vermont Agency of Transportation
 May 2022




FAIRFIELD
 COUNTY-TOWN CODE: 0605-0
 FRANKLIN COUNTY
 DISTRICT #8
 District Long Name: St. Albans District
 VTrans Four Region: Northwest

This map was funded in part through grants from the Federal Highway Administration, U.S. Department of Transportation. The representation of the authors expressed herein do not necessarily state or reflect those of the U. S. Department of Transportation.



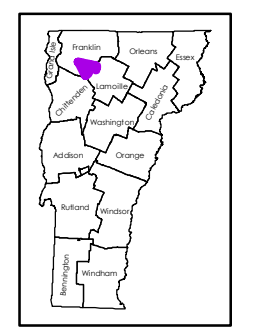
Scale: 1:54,980



- INTERSTATE
- STATE HIGHWAY
- CLASS 1
- CLASS 2
- CLASS 3
- CLASS 4
- LEGAL TRAIL
- PRIVATE
- DISCONTINUED
- FEDERAL AID HIGHWAY
- RURAL MINOR COLLECTOR
- MAINTENANCE DISTRICT
- POLITICAL BOUNDARY
- VTRANS REGION BOUNDARY
- NAMED RIVER-STREAM
- UNNAMED RIVER-STREAM

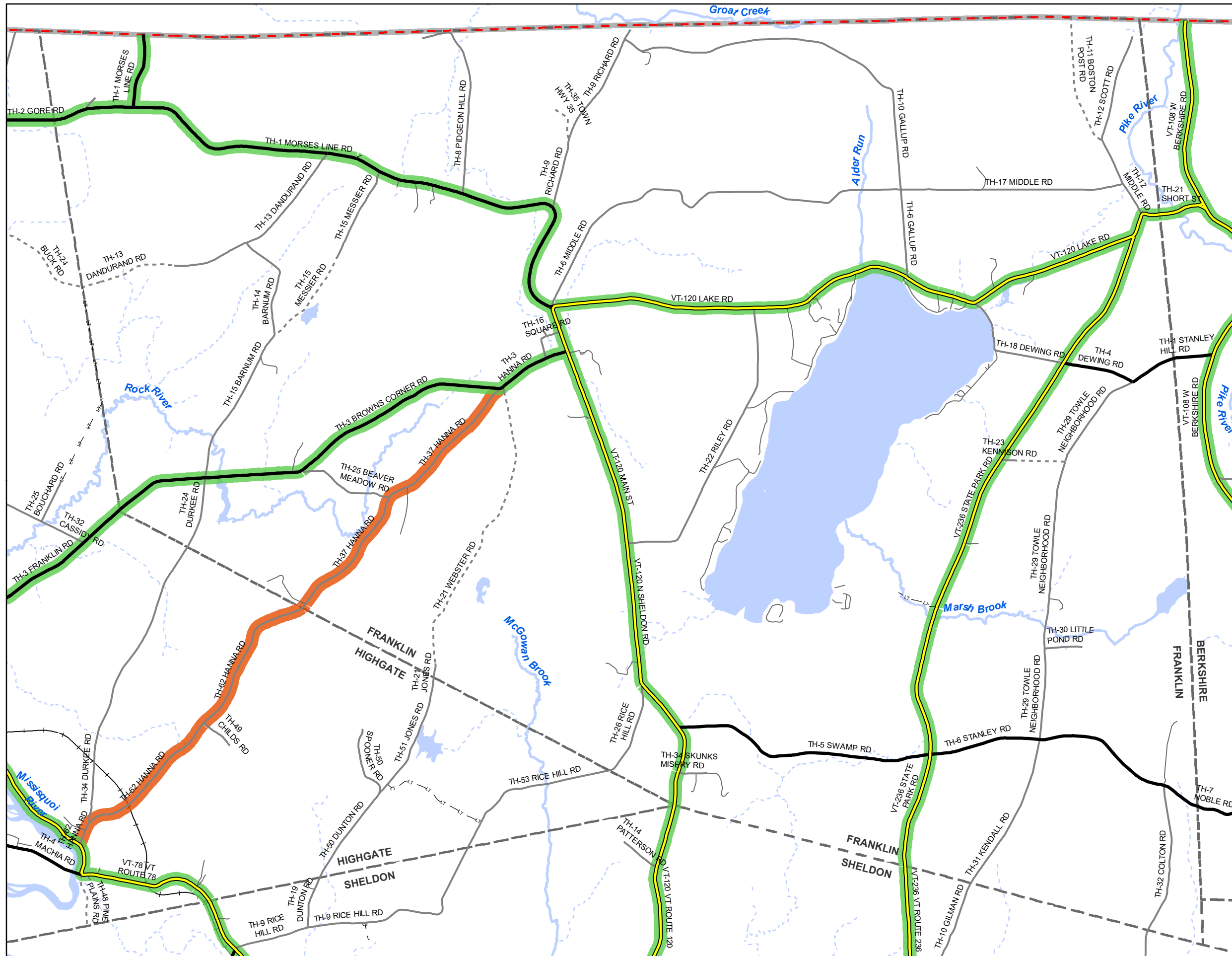


Produced by:
 Mapping Section
 Division of Policy, Planning and
 Intermodal Development
 Vermont Agency of Transportation
 May 2022

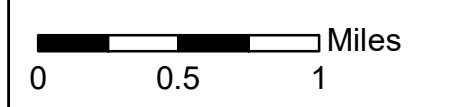


FLETCHER
 COUNTY-TOWN CODE: 0606-0
 FRANKLIN COUNTY
 DISTRICT # 8
 District Long Name: St. Albans District
 VTrans Four Region: Northwest

This map was funded in part through grants from the Federal Highway Administration, U.S. Department of Transportation. The representation of the authors expressed herein do not necessarily state or reflect those of the U. S. Department of Transportation.



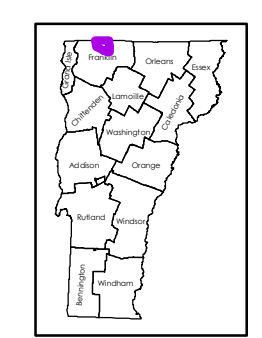
Scale: 1:43,300



- INTERSTATE
- STATE HIGHWAY
- CLASS 1
- CLASS 2
- CLASS 3
- CLASS 4
- LEGAL TRAIL
- PRIVATE
- DISCONTINUED
- FEDERAL AID HIGHWAY
- RURAL MINOR COLLECTOR
- MAINTENANCE DISTRICT
- POLITICAL BOUNDARY
- VTRANS REGION BOUNDARY
- NAMED RIVER-STREAM
- UNNAMED RIVER-STREAM

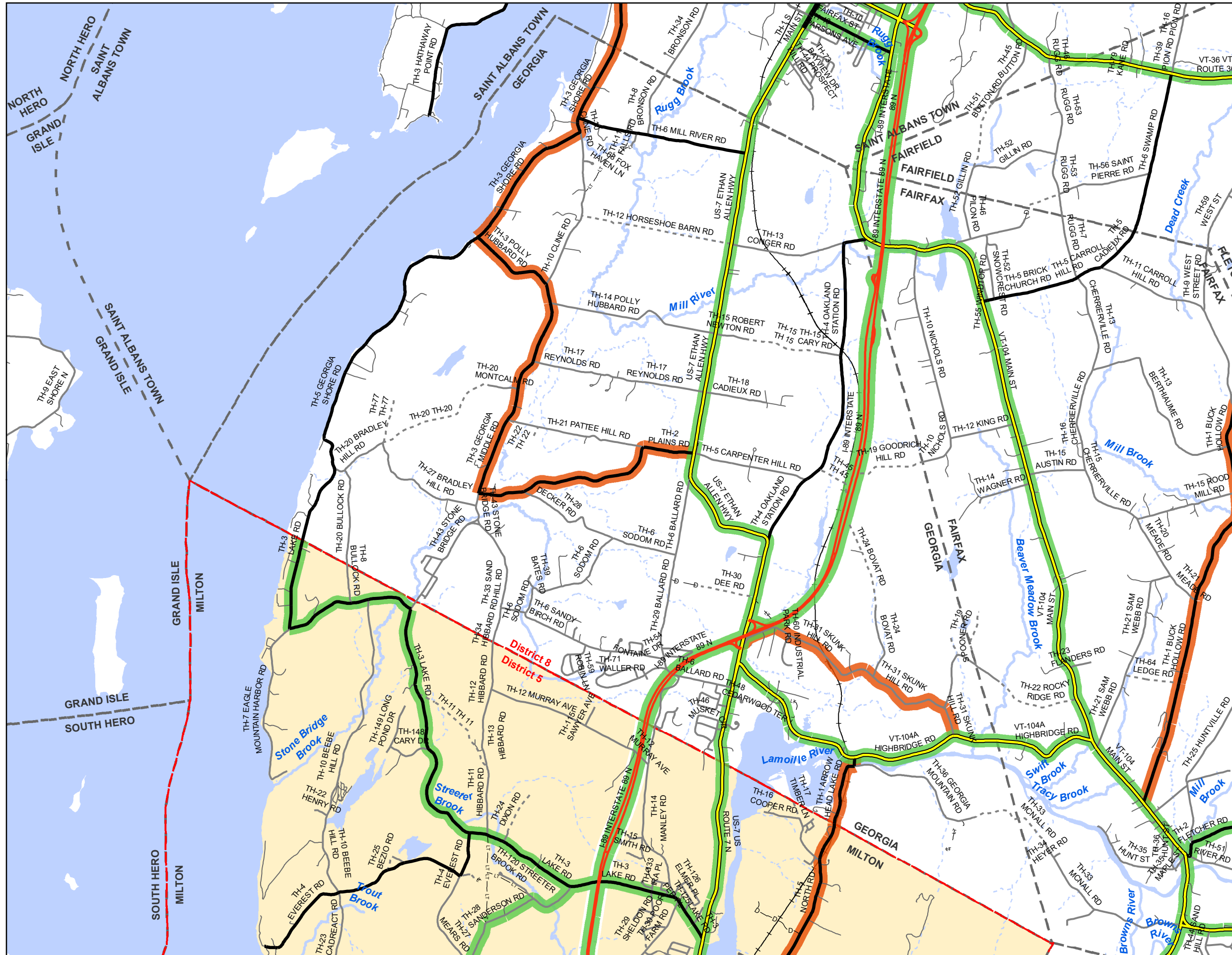


Produced by:
 Mapping Section
 Division of Policy, Planning and
 Intermodal Development
 Vermont Agency of Transportation
 May 2022



FRANKLIN
 COUNTY-TOWN CODE: 0607-0
 FRANKLIN COUNTY
 DISTRICT #8
 District Long Name: St. Albans District
 VTrans Four Region: Northwest

This map was funded in part through grants from the Federal Highway Administration, U.S. Department of Transportation. The representation of the authors expressed herein do not necessarily state or reflect those of the U. S. Department of Transportation.



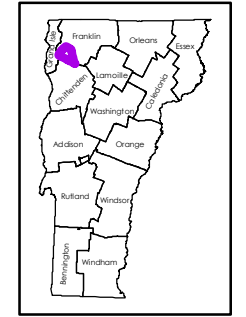
Scale: 1:65,560

0 0.75 1.5 Miles

- INTERSTATE
- STATE HIGHWAY
- CLASS 1
- CLASS 2
- CLASS 3
- CLASS 4
- LEGAL TRAIL
- PRIVATE
- DISCONTINUED
- FEDERAL AID HIGHWAY
- RURAL MINOR COLLECTOR
- MAINTENANCE DISTRICT
- NEIGHBORING DISTRICT (WITH BUFFERED EXTENSION)
 - 5 - Colchester
- POLITICAL BOUNDARY
- VTRANS REGION BOUNDARY
- NAMED RIVER-STREAM
- UNNAMED RIVER-STREAM

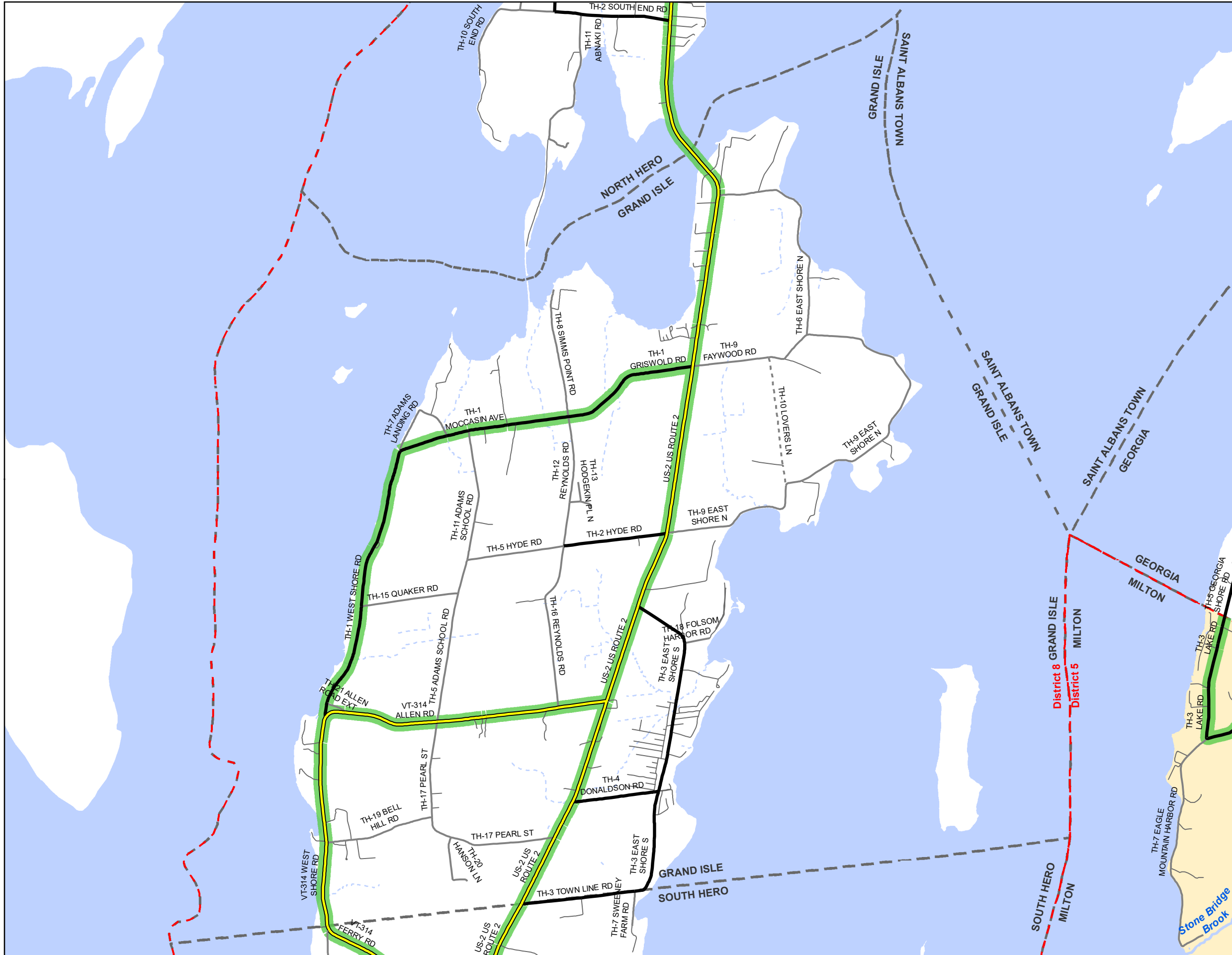


Produced by:
 Mapping Section
 Division of Policy, Planning and
 Intermodal Development
 Vermont Agency of Transportation
 May 2022




GEORGIA
 COUNTY-TOWN CODE: 0608-0
 FRANKLIN COUNTY
 DISTRICT # 8
 District Long Name: St. Albans District
 VTrans Four Region: Northwest

This map was funded in part through grants from the Federal Highway Administration, U.S. Department of Transportation. The representation of the authors expressed herein do not necessarily state or reflect those of the U. S. Department of Transportation.



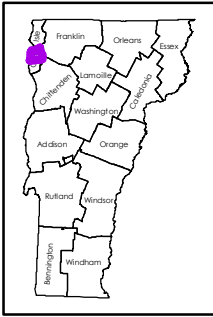
Scale: 1:47,610



- INTERSTATE
- STATE HIGHWAY
- CLASS 1
- CLASS 2
- CLASS 3
- CLASS 4
- LEGAL TRAIL
- PRIVATE
- DISCONTINUED
- FEDERAL AID HIGHWAY
- RURAL MINOR COLLECTOR
- MAINTENANCE DISTRICT
- NEIGHBORING DISTRICT (WITH BUFFERED EXTENSION)
- 5 - Colchester
- POLITICAL BOUNDARY
- VTRANS REGION BOUNDARY
- NAMED RIVER-STREAM
- UNNAMED RIVER-STREAM

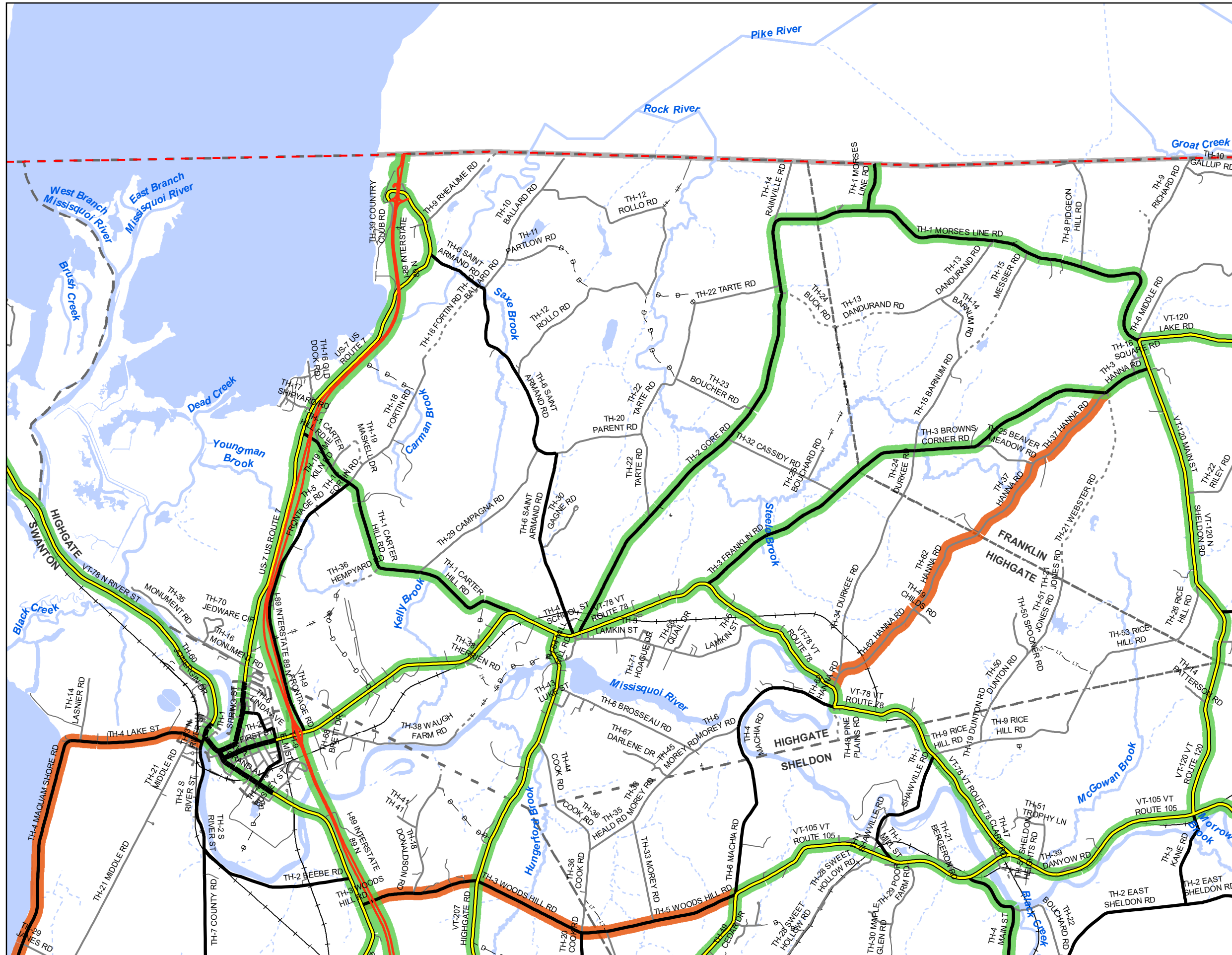


Produced by:
 Mapping Section
 Division of Policy, Planning and
 Intermodal Development
 Vermont Agency of Transportation
 May 2022

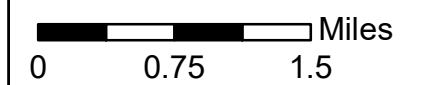


GRAND ISLE
 COUNTY-TOWN CODE: 0702-0
 GRAND ISLE COUNTY
 DISTRICT #8
 District Long Name: St. Albans District
 VTrans Four Region: Northwest

This map was funded in part through grants from the Federal Highway Administration, U.S. Department of Transportation. The representation of the authors expressed herein do not necessarily state or reflect those of the U. S. Department of Transportation.



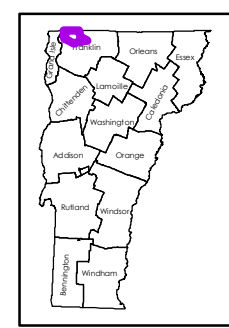
Scale: 1:66,940



- INTERSTATE
- STATE HIGHWAY
- CLASS 1
- CLASS 2
- CLASS 3
- CLASS 4
- - - LEGAL TRAIL
- PRIVATE
- - - DISCONTINUED
- FEDERAL AID HIGHWAY
- RURAL MINOR COLLECTOR
- - - MAINTENANCE DISTRICT
- - - POLITICAL BOUNDARY
- VTRANS REGION BOUNDARY
- NAMED RIVER-STREAM
- - - UNNAMED RIVER-STREAM

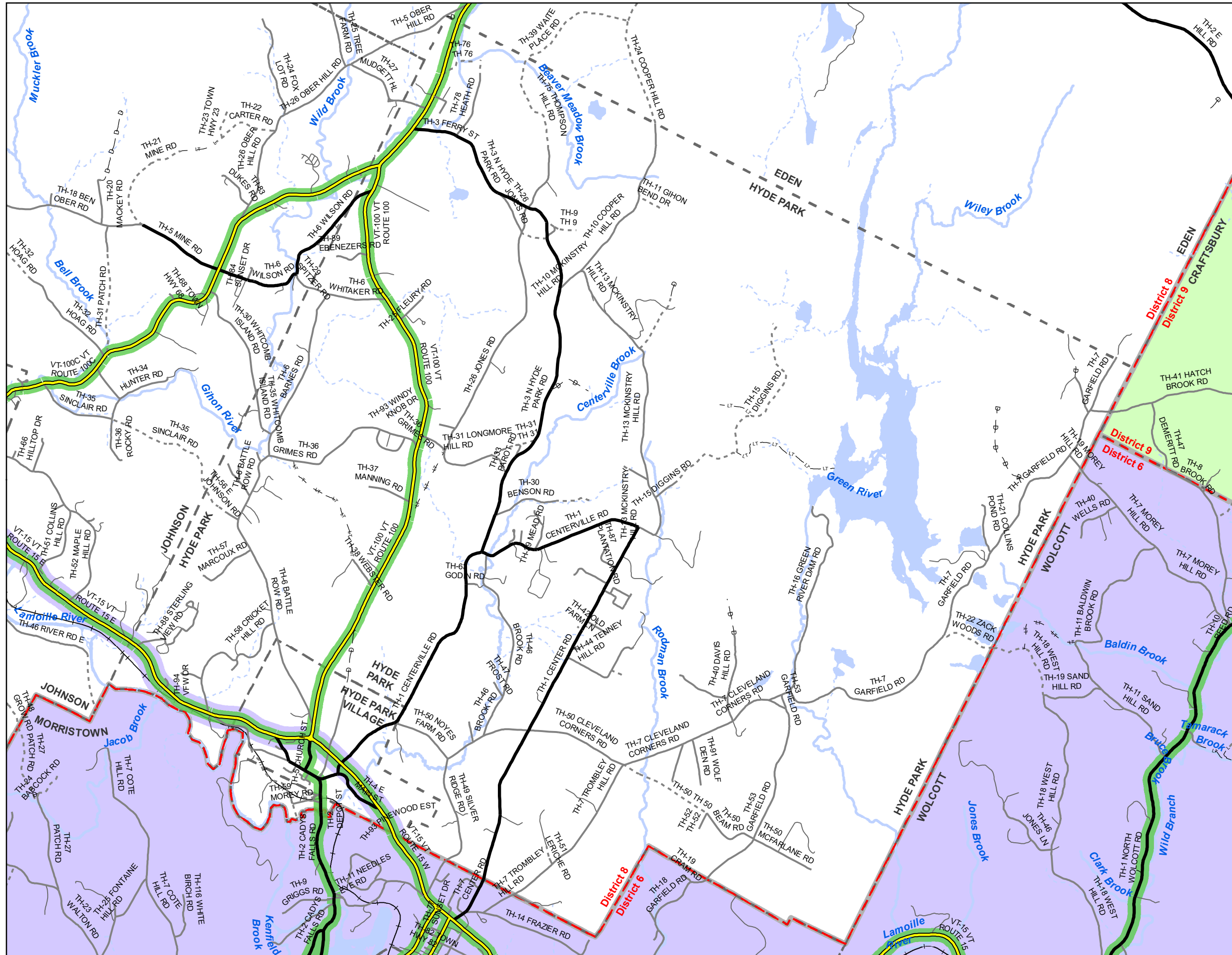


Produced by:
 Mapping Section
 Division of Policy, Planning and
 Intermodal Development
 Vermont Agency of Transportation
 May 2022



HIGHGATE
 COUNTY-TOWN CODE: 0609-0
 FRANKLIN COUNTY
 DISTRICT # 8
 District Long Name: St. Albans District
 VTrans Four Region: Northwest

This map was funded in part through grants from the Federal Highway Administration, U.S. Department of Transportation. The representation of the authors expressed herein do not necessarily state or reflect those of the U. S. Department of Transportation.



Scale: 1:50,390

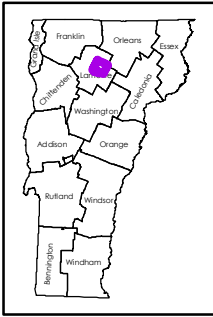


0 0.5 1 Miles

- INTERSTATE
- STATE HIGHWAY
- CLASS 1
- CLASS 2
- CLASS 3
- CLASS 4
- LEGAL TRAIL
- PRIVATE
- DISCONTINUED
- FEDERAL AID HIGHWAY
- RURAL MINOR COLLECTOR
- MAINTENANCE DISTRICT
- NEIGHBORING DISTRICT (WITH BUFFERED EXTENSION)
- 6 - Berlin/Headquarters
- 9 - Derby
- POLITICAL BOUNDARY
- VTRANS REGION BOUNDARY
- NAMED RIVER-STREAM
- UNNAMED RIVER-STREAM

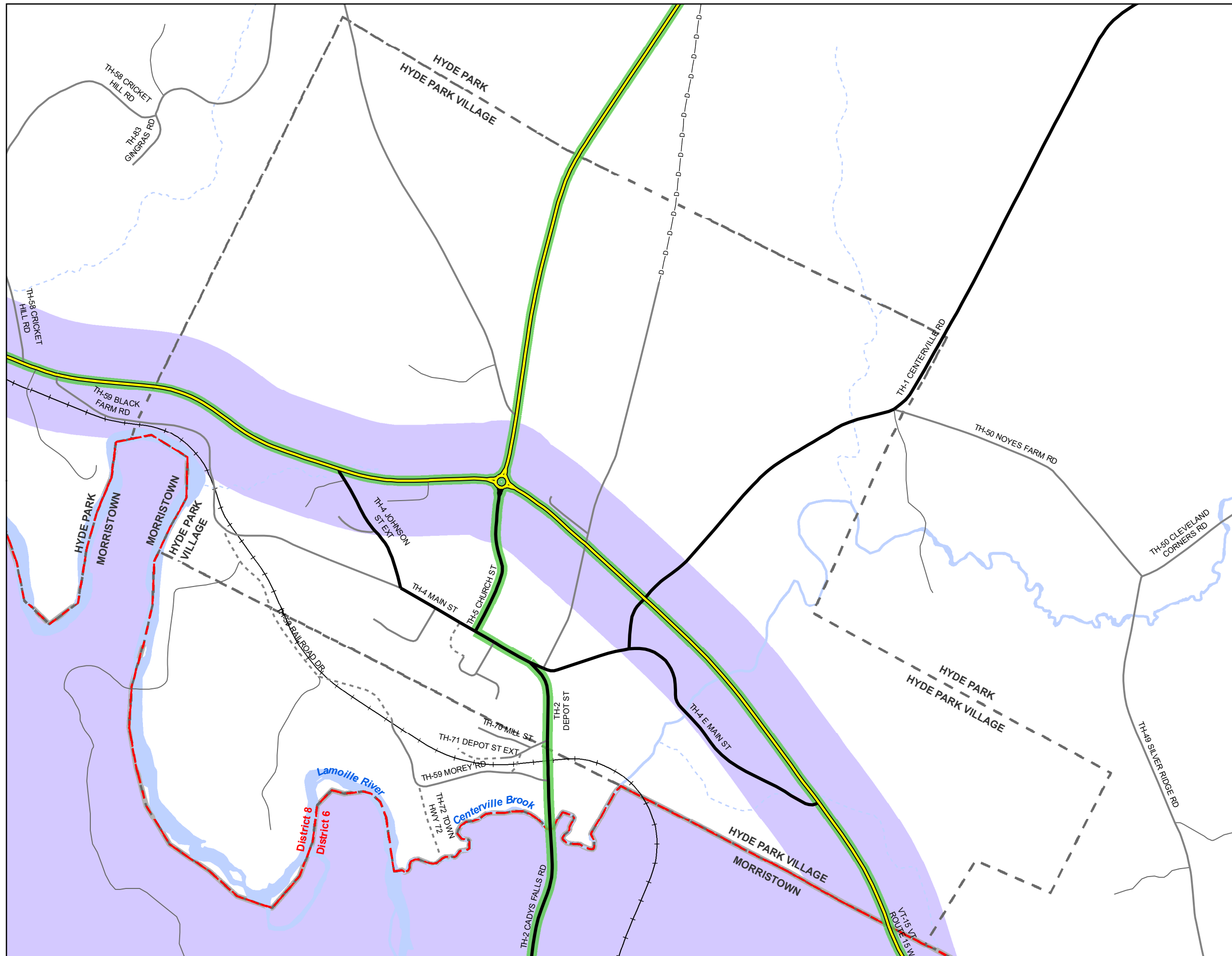


Produced by:
 Mapping Section
 Division of Policy, Planning and
 Intermodal Development
 Vermont Agency of Transportation
 May 2022

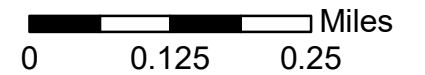


HYDE PARK
 COUNTY-TOWN CODE: 0805-0
 LAMOILLE COUNTY
 DISTRICT #8
 District Long Name: St. Albans District
 VTrans Four Region: Northwest

This map was funded in part through grants from the Federal Highway Administration, U.S. Department of Transportation. The representation of the authors expressed herein do not necessarily state or reflect those of the U. S. Department of Transportation.



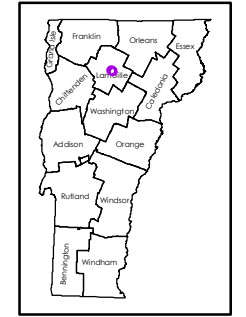
Scale: 1:10,800



- INTERSTATE
- STATE HIGHWAY
- CLASS 1
- CLASS 2
- CLASS 3
- CLASS 4
- LEGAL TRAIL
- PRIVATE
- DISCONTINUED
- FEDERAL AID HIGHWAY
- RURAL MINOR COLLECTOR
- MAINTENANCE DISTRICT
- NEIGHBORING DISTRICT (WITH BUFFERED EXTENSION)
- 6 - Berlin / Headquarters
- POLITICAL BOUNDARY
- VTRANS REGION BOUNDARY
- NAMED RIVER-STREAM
- UNNAMED RIVER-STREAM



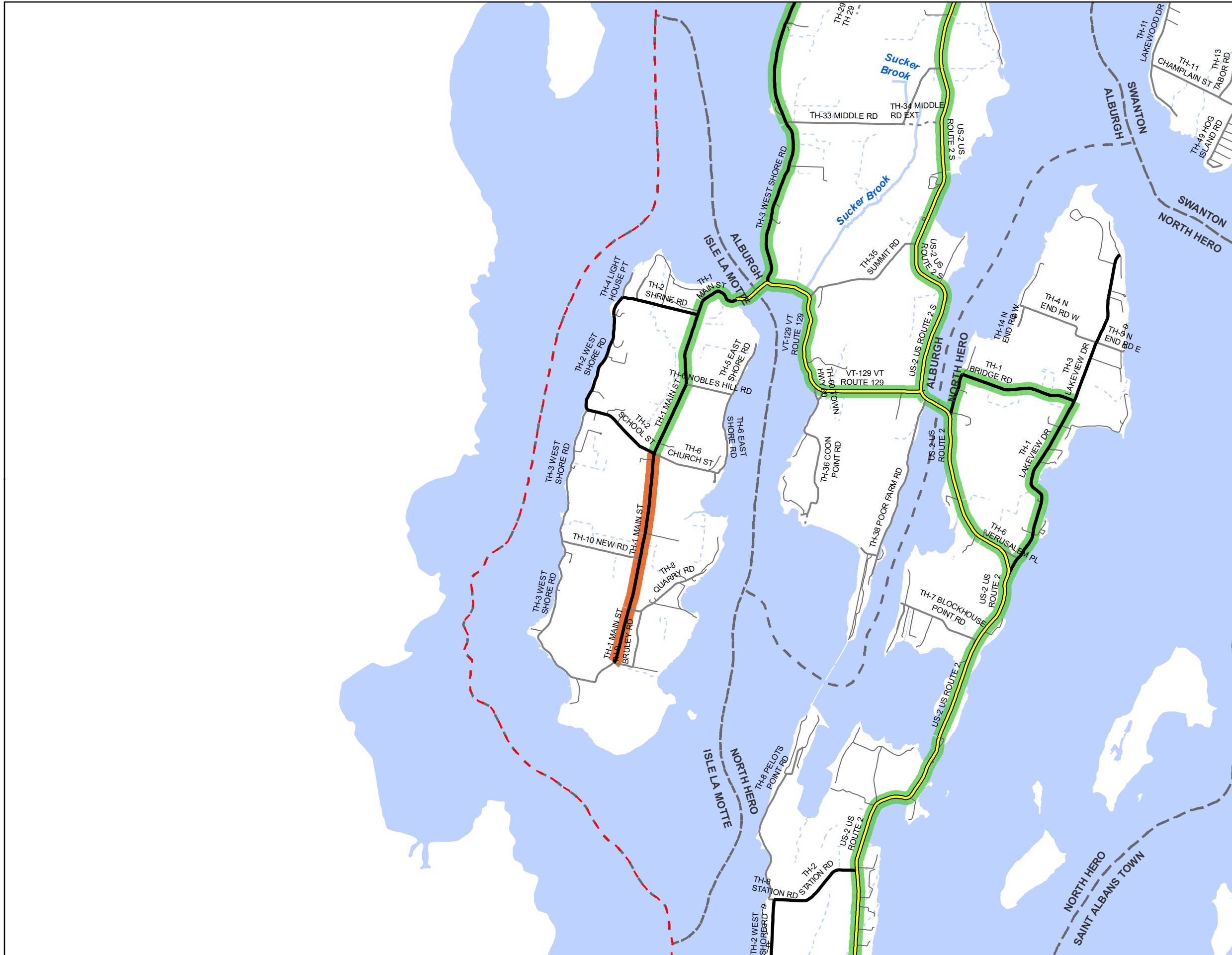
Produced by:
 Mapping Section
 Division of Policy, Planning and
 Intermodal Development
 Vermont Agency of Transportation
 May 2022



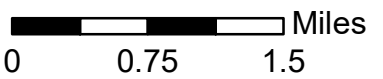
HYDE PARK VILLAGE

COUNTY-TOWN CODE: 0805-1
 LAMOILLE COUNTY
 DISTRICT #8
 District Long Name: St. Albans District
 VTrans Four Region: Northwest

This map was funded in part through grants from the Federal Highway Administration, U.S. Department of Transportation. The representation of the authors expressed herein do not necessarily state or reflect those of the U. S. Department of Transportation.



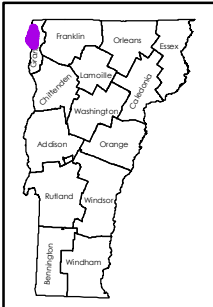
Scale: 1:67,160



- INTERSTATE
- STATE HIGHWAY
- CLASS 1
- CLASS 2
- CLASS 3
- CLASS 4
- LEGAL TRAIL
- PRIVATE
- DISCONTINUED
- FEDERAL AID HIGHWAY
- RURAL MINOR COLLECTOR
- MAINTENANCE DISTRICT
- POLITICAL BOUNDARY
- VTRANS REGION BOUNDARY
- NAMED RIVER-STREAM
- UNNAMED RIVER-STREAM

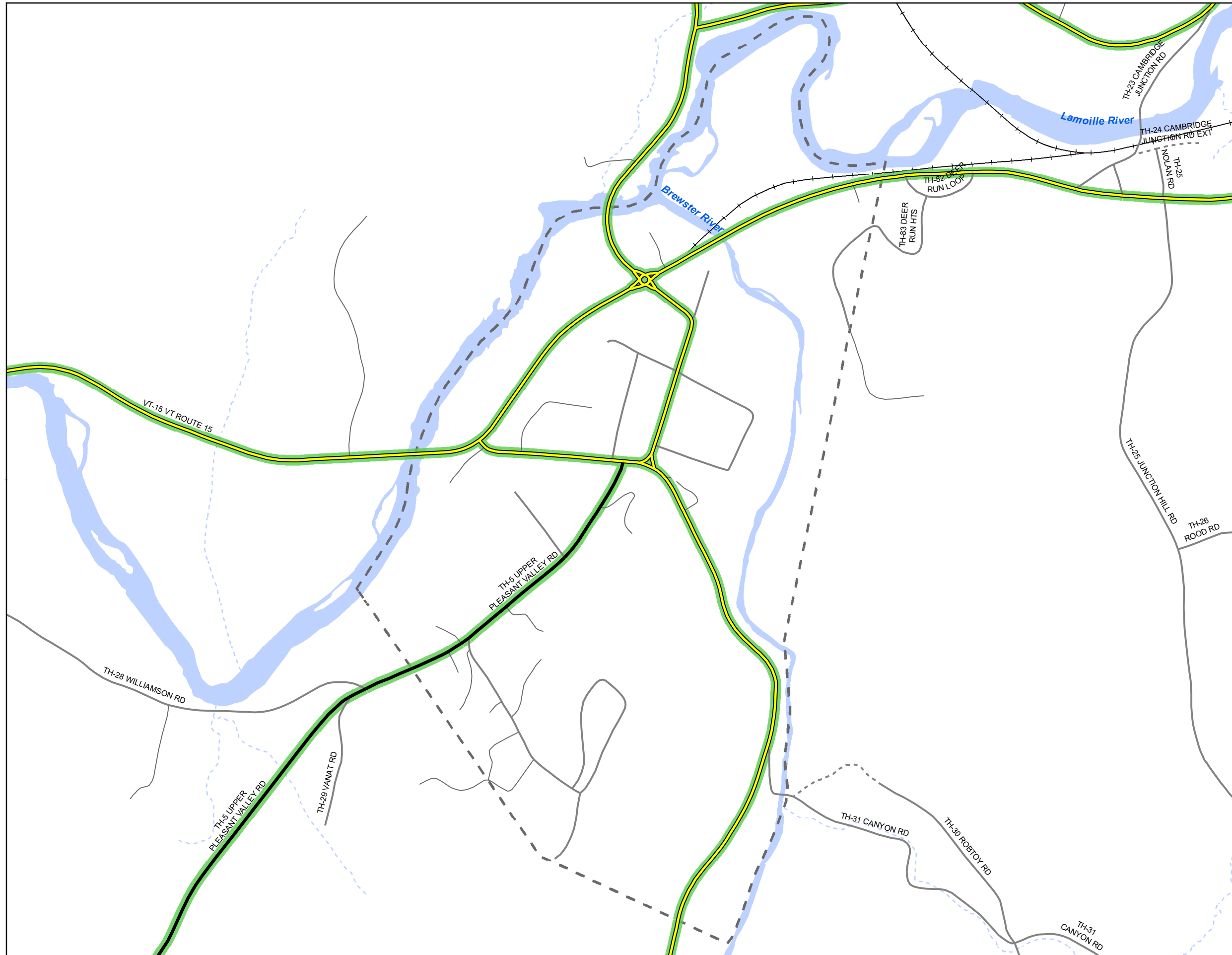


Produced by:
 Mapping Section
 Division of Policy, Planning and
 Intermodal Development
 Vermont Agency of Transportation
 May 2022



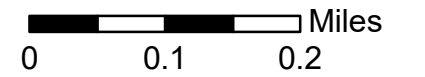
ISLE LA MOTTE
 COUNTY-TOWN CODE: 0703-0
 GRAND ISLE COUNTY
 DISTRICT #8
 District Long Name: St. Albans District
 VTrans Four Region: Northwest

















This map was funded in part through grants from the Federal Highway Administration, U.S. Department of Transportation. The representation of the authors expressed herein do not necessarily state or reflect those of the U. S. Department of Transportation.



Scale: 1:8,990

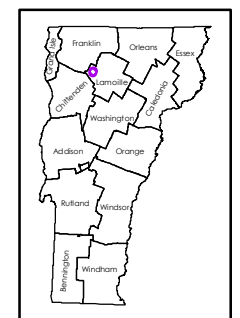
N



-  INTERSTATE
-  STATE HIGHWAY
-  CLASS 1
-  CLASS 2
-  CLASS 3
-  CLASS 4
-  LEGAL TRAIL
-  PRIVATE
-  DISCONTINUED
-  FEDERAL AID HIGHWAY
-  RURAL MINOR COLLECTOR
-  MAINTENANCE DISTRICT
-  POLITICAL BOUNDARY
-  VTRANS REGION BOUNDARY
-  NAMED RIVER-STREAM
-  UNNAMED RIVER-STREAM



Produced by:
 Mapping Section
 Division of Policy, Planning and
 Intermodal Development
 Vermont Agency of Transportation
 May 2022



JEFFERSONVILLE VILLAGE

COUNTY-TOWN CODE: 0802-2

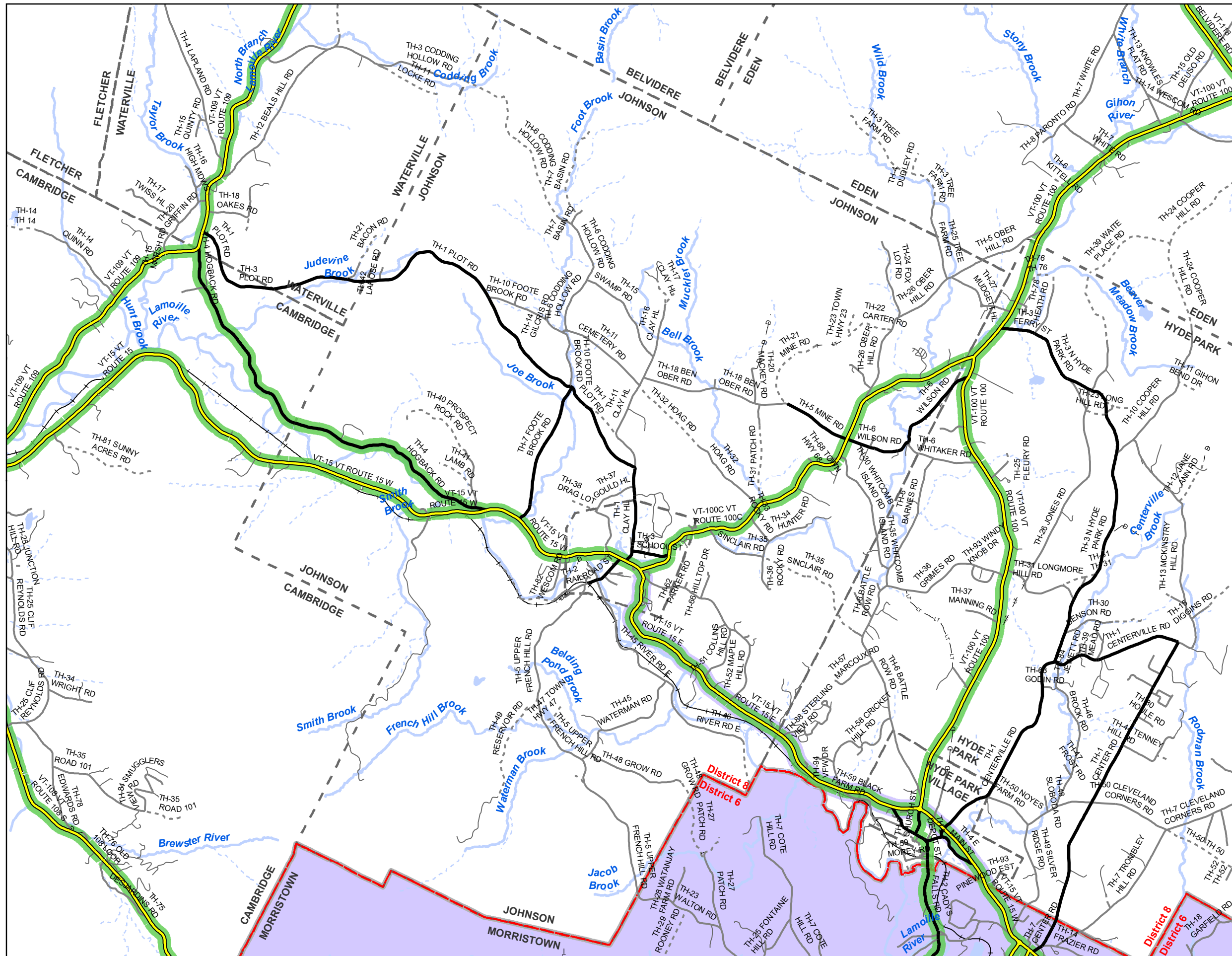
LAMOILLE COUNTY

DISTRICT # 8

District Long Name: St. Albans District

VTrans Four Region: Northwest

This map was funded in part through grants from the Federal Highway Administration, U.S. Department of Transportation. The representation of the authors expressed herein do not necessarily state or reflect those of the U. S. Department of Transportation.



Scale: 1:63,890

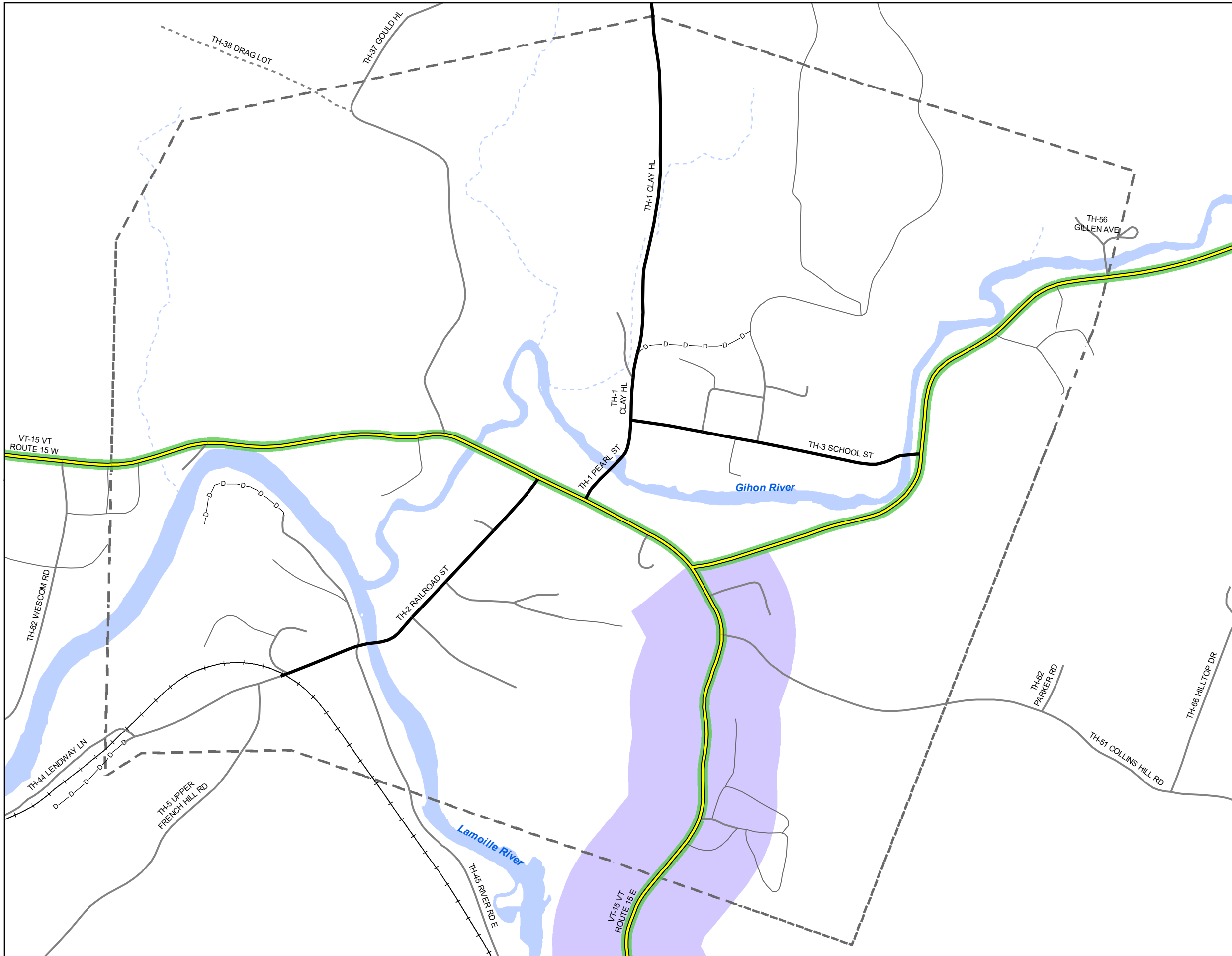
0 0.75 1.5 Miles

- INTERSTATE
- STATE HIGHWAY
- CLASS 1
- CLASS 2
- CLASS 3
- CLASS 4
- LEGAL TRAIL
- PRIVATE
- DISCONTINUED
- FEDERAL AID HIGHWAY
- RURAL MINOR COLLECTOR
- MAINTENANCE DISTRICT
- NEIGHBORING DISTRICT (WITH BUFFERED EXTENSION)
- 6 - Berlin/Headquarters
- POLITICAL BOUNDARY
- VTRANS REGION BOUNDARY
- NAMED RIVER-STREAM
- UNNAMED RIVER-STREAM

Produced by:
Mapping Section
Division of Policy, Planning and
Intermodal Development
Vermont Agency of Transportation
May 2022


JOHNSON
COUNTY-TOWN CODE: 0806-0
LAMOILLE COUNTY
DISTRICT # 8
District Long Name: St. Albans District
VTrans Four Region: Northwest

This map was funded in part through grants from the Federal Highway Administration, U.S. Department of Transportation. The representation of the authors expressed herein do not necessarily state or reflect those of the U. S. Department of Transportation.



Scale: 1:8,150

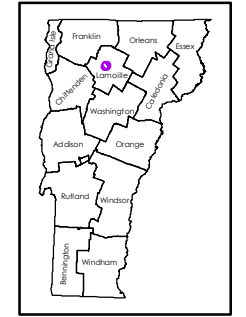
N



- INTERSTATE
- STATE HIGHWAY
- CLASS 1
- CLASS 2
- CLASS 3
- CLASS 4
- LEGAL TRAIL
- PRIVATE
- DISCONTINUED
- FEDERAL AID HIGHWAY
- RURAL MINOR COLLECTOR
- MAINTENANCE DISTRICT
- NEIGHBORING DISTRICT (WITH BUFFERED EXTENSION)
- 6 - Berlin / Headquarters
- POLITICAL BOUNDARY
- VTRANS REGION BOUNDARY
- NAMED RIVER-STREAM
- UNNAMED RIVER-STREAM

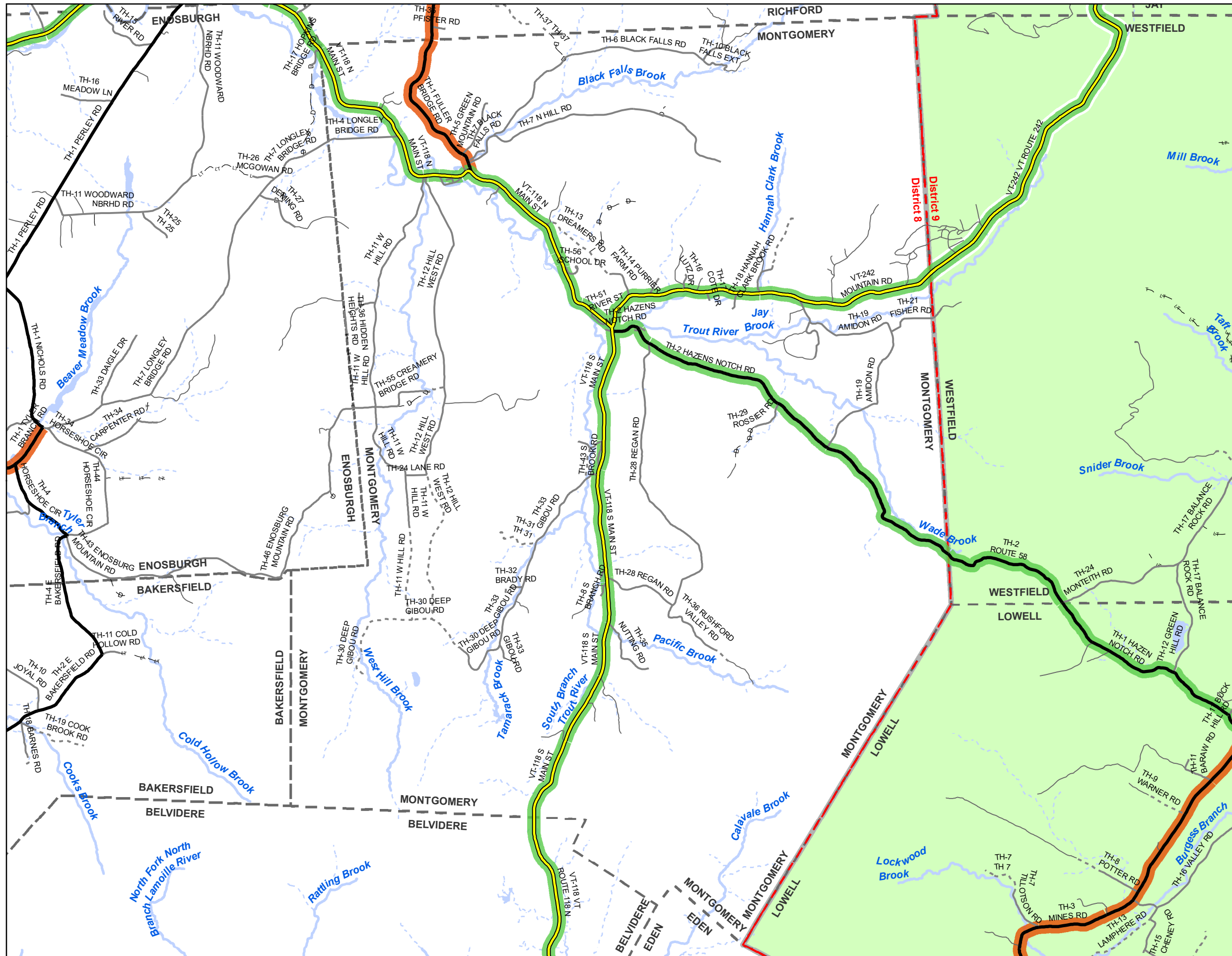


Produced by:
 Mapping Section
 Division of Policy, Planning and
 Intermodal Development
 Vermont Agency of Transportation
 May 2022

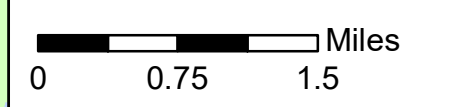


JOHNSON VILLAGE
 COUNTY-TOWN CODE: 0806-1
 LAMOILLE COUNTY
 DISTRICT #8
 District Long Name: St. Albans District
 VTrans Four Region: Northwest

This map was funded in part through grants from the Federal Highway Administration, U.S. Department of Transportation. The representation of the authors expressed herein do not necessarily state or reflect those of the U. S. Department of Transportation.



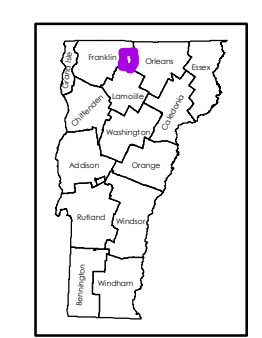
Scale: 1:65,250



- INTERSTATE
- STATE HIGHWAY
- CLASS 1
- CLASS 2
- CLASS 3
- CLASS 4
- LEGAL TRAIL
- PRIVATE
- DISCONTINUED
- FEDERAL AID HIGHWAY
- RURAL MINOR COLLECTOR
- MAINTENANCE DISTRICT
- NEIGHBORING DISTRICT (WITH BUFFERED EXTENSION)
- 9 - Derby
- POLITICAL BOUNDARY
- VTRANS REGION BOUNDARY
- NAMED RIVER-STREAM
- UNNAMED RIVER-STREAM

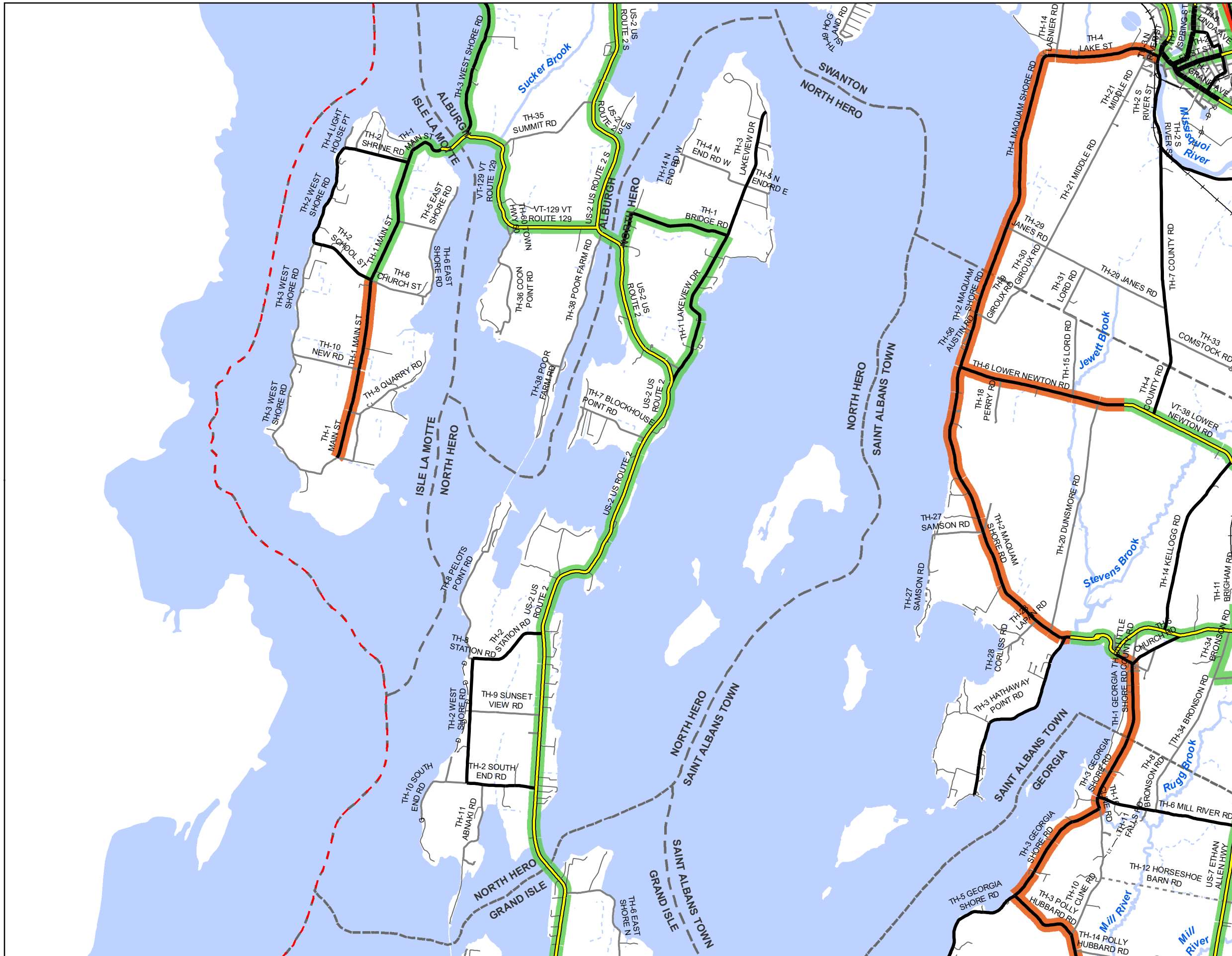


Produced by:
 Mapping Section
 Division of Policy, Planning and
 Intermodal Development
 Vermont Agency of Transportation
 May 2022



MONTGOMERY
 COUNTY-TOWN CODE: 0610-0
 FRANKLIN COUNTY
 DISTRICT #8
 District Long Name: St. Albans District
 VTrans Four Region: Northwest

This map was funded in part through grants from the Federal Highway Administration, U.S. Department of Transportation. The representation of the authors expressed herein do not necessarily state or reflect those of the U. S. Department of Transportation.



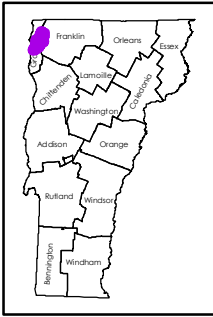
Scale: 1:79,210



- INTERSTATE
- STATE HIGHWAY
- CLASS 1
- CLASS 2
- CLASS 3
- CLASS 4
- - - LEGAL TRAIL
- PRIVATE
- - - DISCONTINUED
- FEDERAL AID HIGHWAY
- RURAL MINOR COLLECTOR
- - - MAINTENANCE DISTRICT
- - - POLITICAL BOUNDARY
- - - VTRANS REGION BOUNDARY
- NAMED RIVER-STREAM
- - - UNNAMED RIVER-STREAM

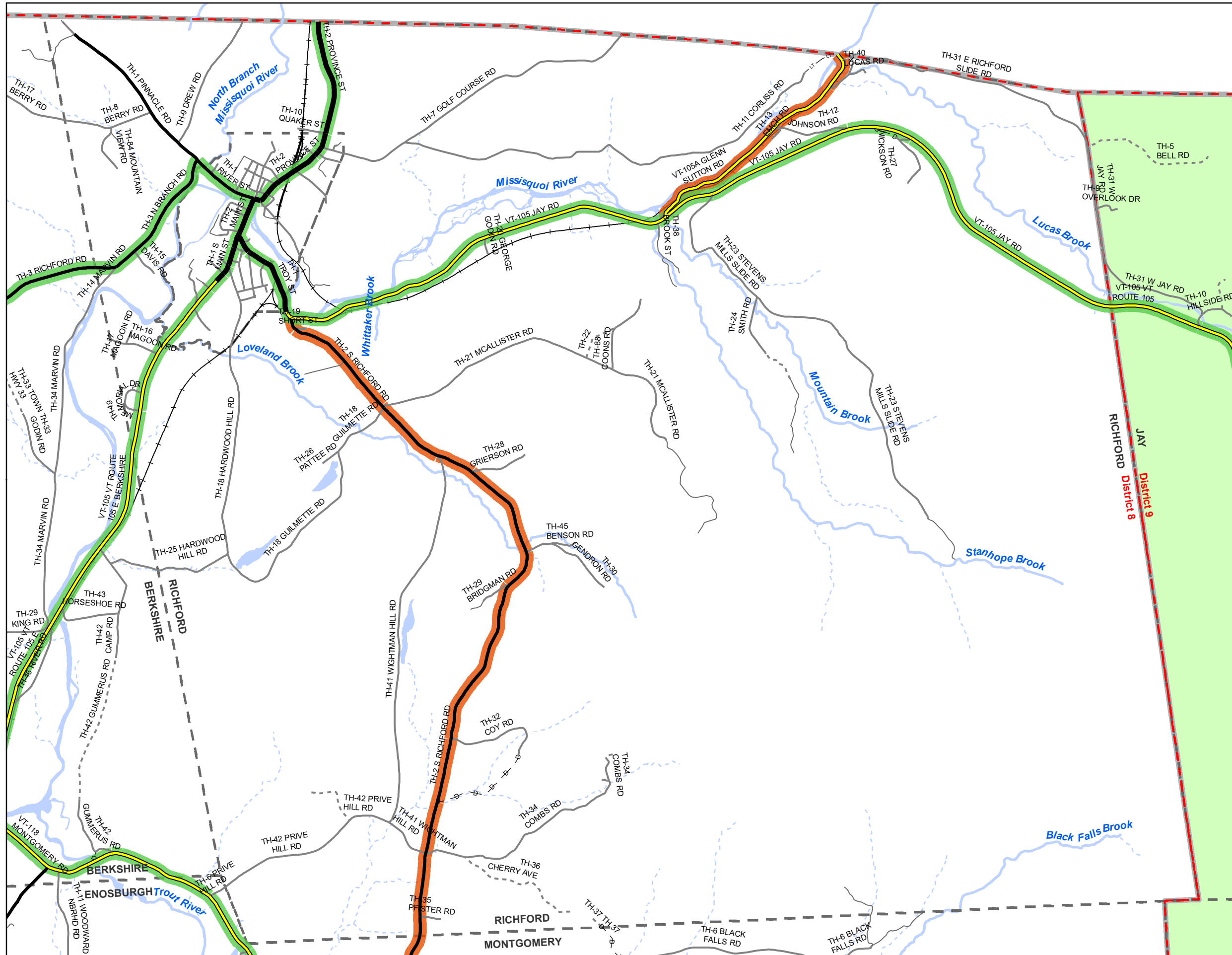


Produced by:
 Mapping Section
 Division of Policy, Planning and
 Intermodal Development
 Vermont Agency of Transportation
 May 2022

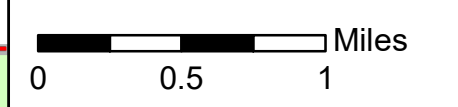


NORTH HERO
 COUNTY-TOWN CODE: 0704-0
 GRAND ISLE COUNTY
 DISTRICT #8
 District Long Name: St. Albans District
 VTrans Four Region: Northwest

This map was funded in part through grants from the Federal Highway Administration, U.S. Department of Transportation. The representation of the authors expressed herein do not necessarily state or reflect those of the U. S. Department of Transportation.



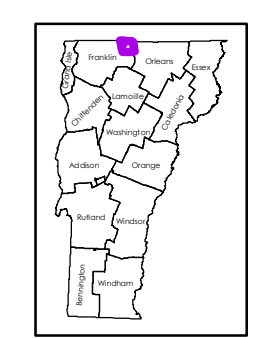
Scale: 1:42,330



- INTERSTATE
- STATE HIGHWAY
- CLASS 1
- CLASS 2
- CLASS 3
- CLASS 4
- LEGAL TRAIL
- PRIVATE
- DISCONTINUED
- FEDERAL AID HIGHWAY
- RURAL MINOR COLLECTOR
- MAINTENANCE DISTRICT
- NEIGHBORING DISTRICT (WITH BUFFERED EXTENSION)
- 9 - Derby
- POLITICAL BOUNDARY
- VTRANS REGION BOUNDARY
- NAMED RIVER-STREAM
- UNNAMED RIVER-STREAM

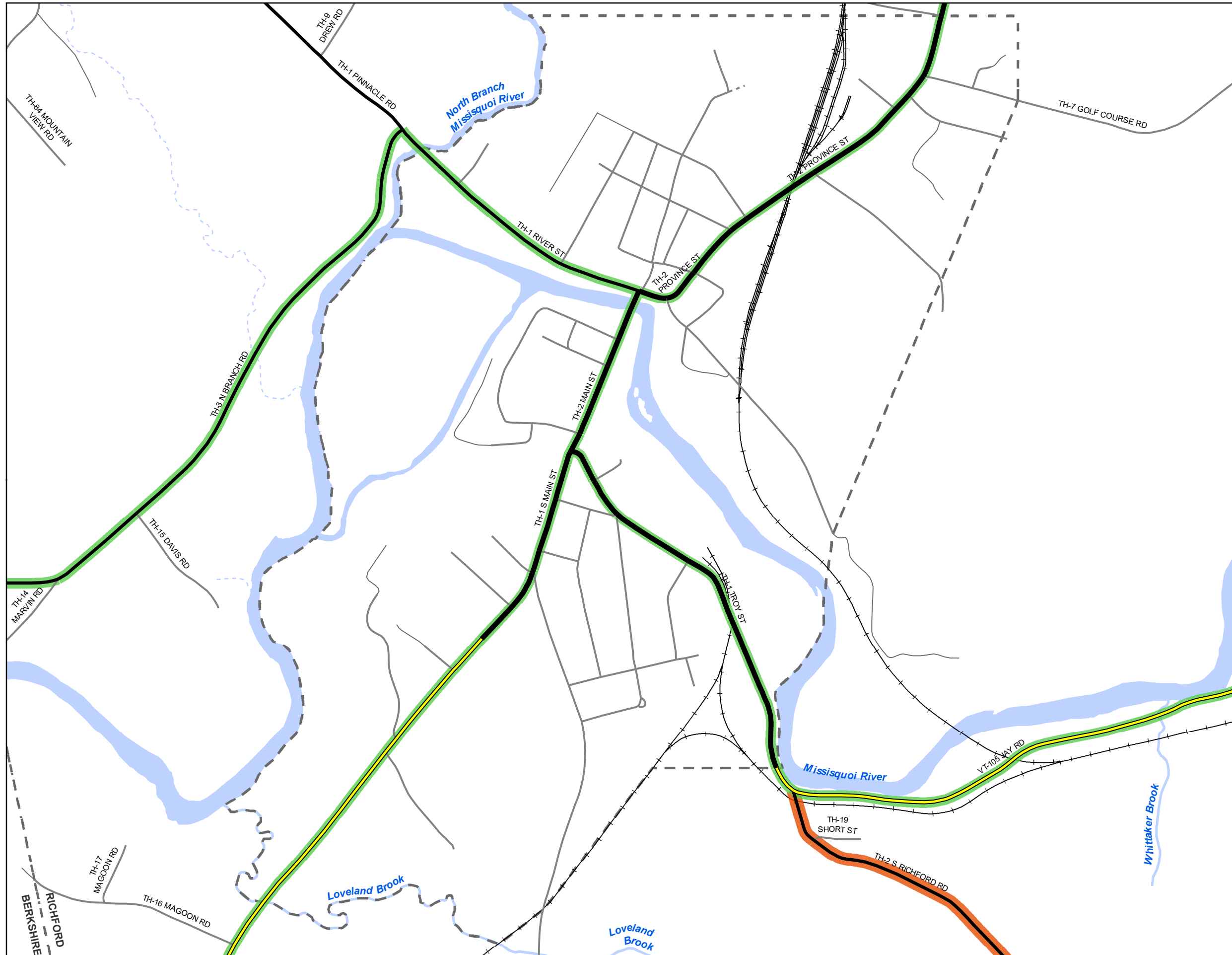


Produced by:
 Mapping Section
 Division of Policy, Planning and
 Intermodal Development
 Vermont Agency of Transportation
 May 2022

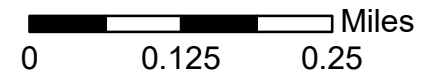


RICHFORD
 COUNTY-TOWN CODE: 0611-0
 FRANKLIN COUNTY
 DISTRICT #8
 District Long Name: St. Albans District
 VTrans Four Region: Northwest

This map was funded in part through grants from the Federal Highway Administration, U.S. Department of Transportation. The representation of the authors expressed herein do not necessarily state or reflect those of the U. S. Department of Transportation.



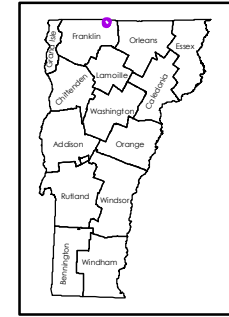
Scale: 1:10,050



- INTERSTATE
- STATE HIGHWAY
- CLASS 1
- CLASS 2
- CLASS 3
- CLASS 4
- LEGAL TRAIL
- PRIVATE
- DISCONTINUED
- FEDERAL AID HIGHWAY
- RURAL MINOR COLLECTOR
- MAINTENANCE DISTRICT
- POLITICAL BOUNDARY
- VTRANS REGION BOUNDARY
- NAMED RIVER-STREAM
- UNNAMED RIVER-STREAM

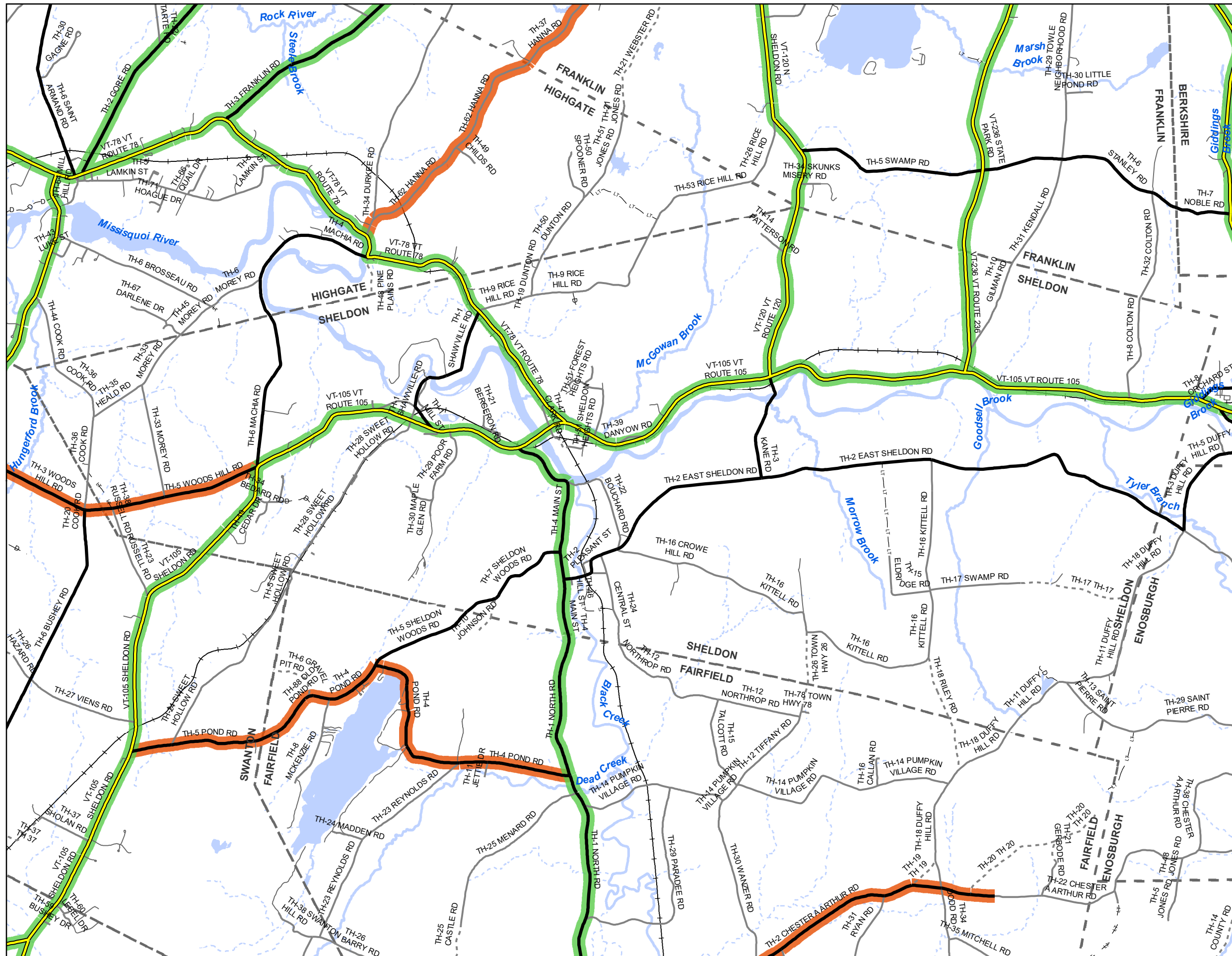


Produced by:
 Mapping Section
 Division of Policy, Planning and
 Intermodal Development
 Vermont Agency of Transportation
 May 2022

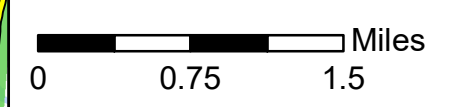


RICHFORD U.C.
 COUNTY-TOWN CODE: 0611-1
 FRANKLIN COUNTY
 DISTRICT #8
 District Long Name: St. Albans District
 VTrans Four Region: Northwest

This map was funded in part through grants from the Federal Highway Administration, U.S. Department of Transportation. The representation of the authors expressed herein do not necessarily state or reflect those of the U. S. Department of Transportation.



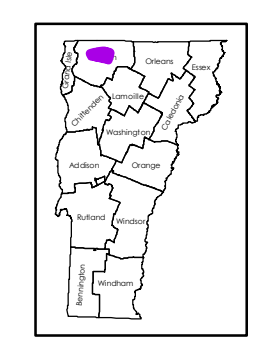
Scale: 1:59,750



- INTERSTATE
- STATE HIGHWAY
- CLASS 1
- CLASS 2
- CLASS 3
- CLASS 4
- LEGAL TRAIL
- PRIVATE
- DISCONTINUED
- FEDERAL AID HIGHWAY
- RURAL MINOR COLLECTOR
- MAINTENANCE DISTRICT
- POLITICAL BOUNDARY
- VTRANS REGION BOUNDARY
- NAMED RIVER-STREAM
- UNNAMED RIVER-STREAM

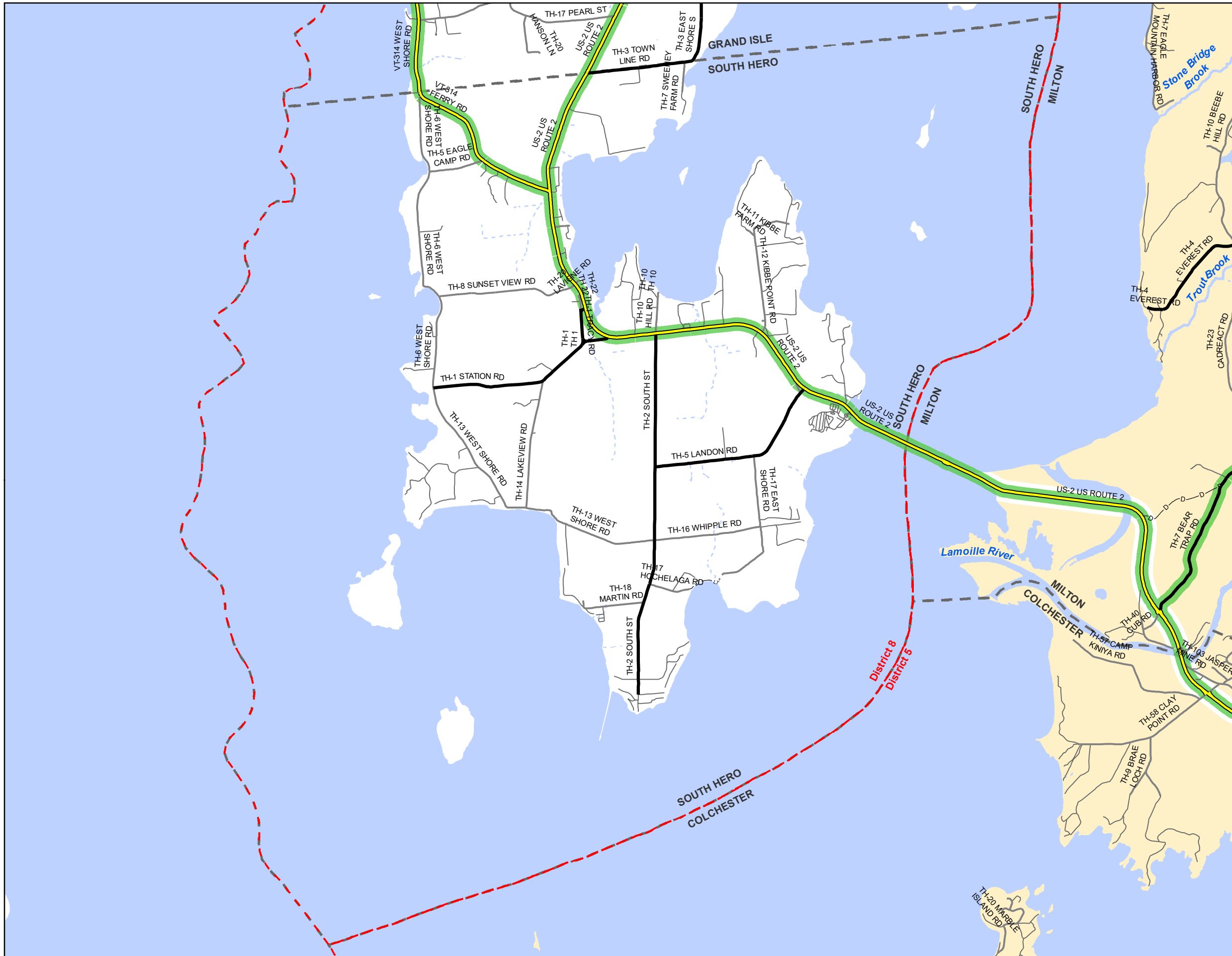


Produced by:
 Mapping Section
 Division of Policy, Planning and
 Intermodal Development
 Vermont Agency of Transportation
 May 2022

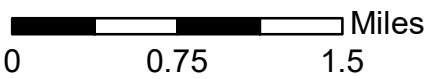


SHELDON
 COUNTY-TOWN CODE: 0614-0
 FRANKLIN COUNTY
 DISTRICT #8
 District Long Name: St. Albans District
 VTrans Four Region: Northwest

This map was funded in part through grants from the Federal Highway Administration, U.S. Department of Transportation. The representation of the authors expressed herein do not necessarily state or reflect those of the U. S. Department of Transportation.



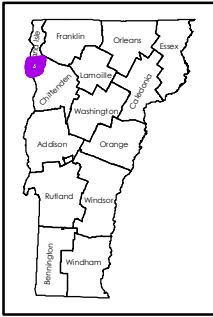
Scale: 1:55,270



- INTERSTATE
- STATE HIGHWAY
- CLASS 1
- CLASS 2
- CLASS 3
- CLASS 4
- LEGAL TRAIL
- PRIVATE
- DISCONTINUED
- FEDERAL AID HIGHWAY
- RURAL MINOR COLLECTOR
- MAINTENANCE DISTRICT
- NEIGHBORING DISTRICT (WITH BUFFERED EXTENSION)
- 5 - Colchester
- POLITICAL BOUNDARY
- VTRANS REGION BOUNDARY
- NAMED RIVER-STREAM
- UNNAMED RIVER-STREAM

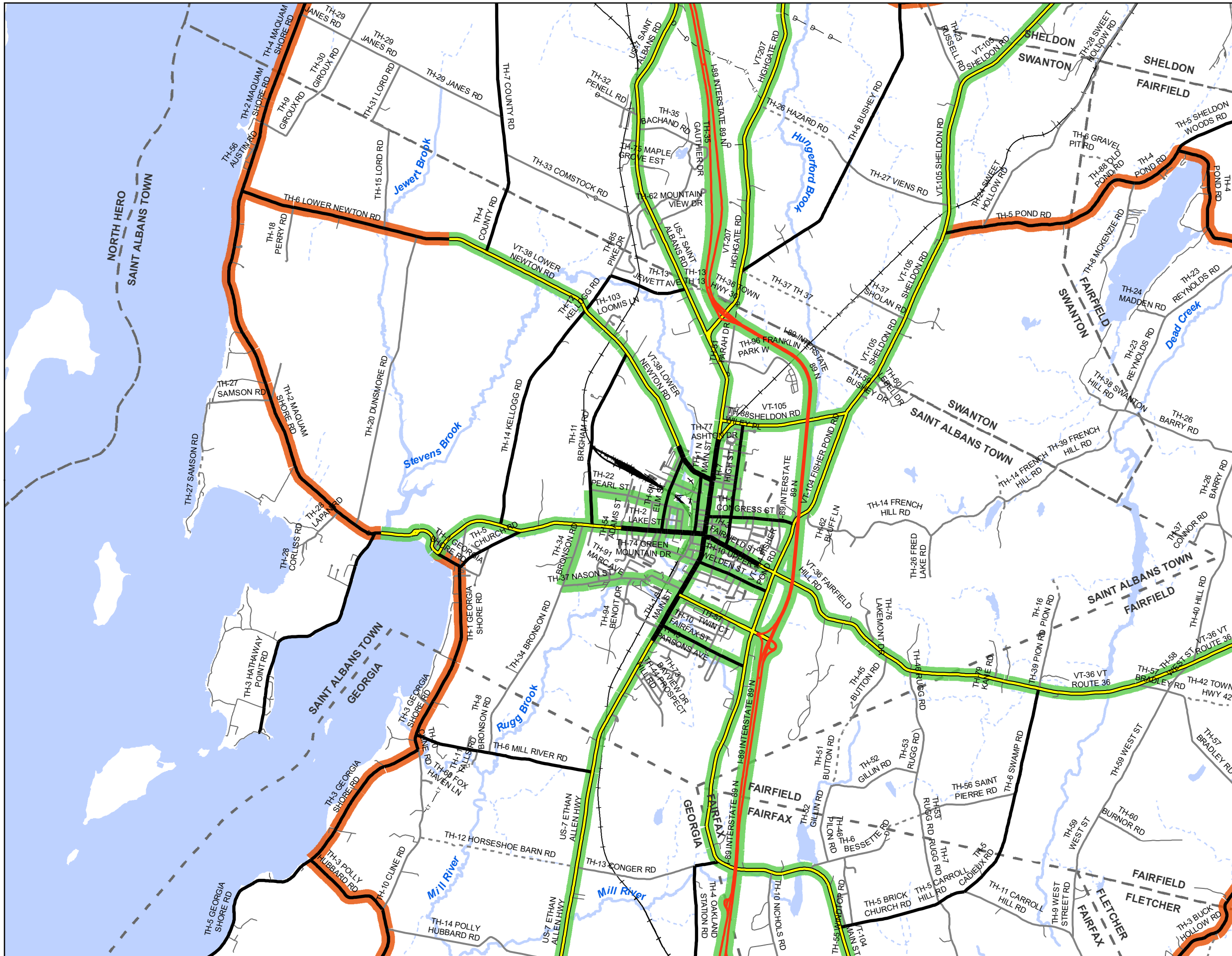


Produced by:
 Mapping Section
 Division of Policy, Planning and
 Intermodal Development
 Vermont Agency of Transportation
 May 2022

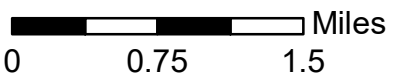


SOUTH HERO
 COUNTY-TOWN CODE: 0705-0
 GRAND ISLE COUNTY
 DISTRICT #8
 District Long Name: St. Albans District
 VTrans Four Region: Northwest

This map was funded in part through grants from the Federal Highway Administration, U.S. Department of Transportation. The representation of the authors expressed herein do not necessarily state or reflect those of the U. S. Department of Transportation.



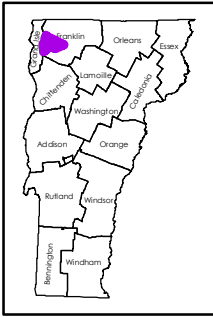
Scale: 1:62,590



- INTERSTATE
- STATE HIGHWAY
- CLASS 1
- CLASS 2
- CLASS 3
- CLASS 4
- LEGAL TRAIL
- PRIVATE
- DISCONTINUED
- FEDERAL AID HIGHWAY
- RURAL MINOR COLLECTOR
- MAINTENANCE DISTRICT
- POLITICAL BOUNDARY
- VTRANS REGION BOUNDARY
- NAMED RIVER-STREAM
- UNNAMED RIVER-STREAM

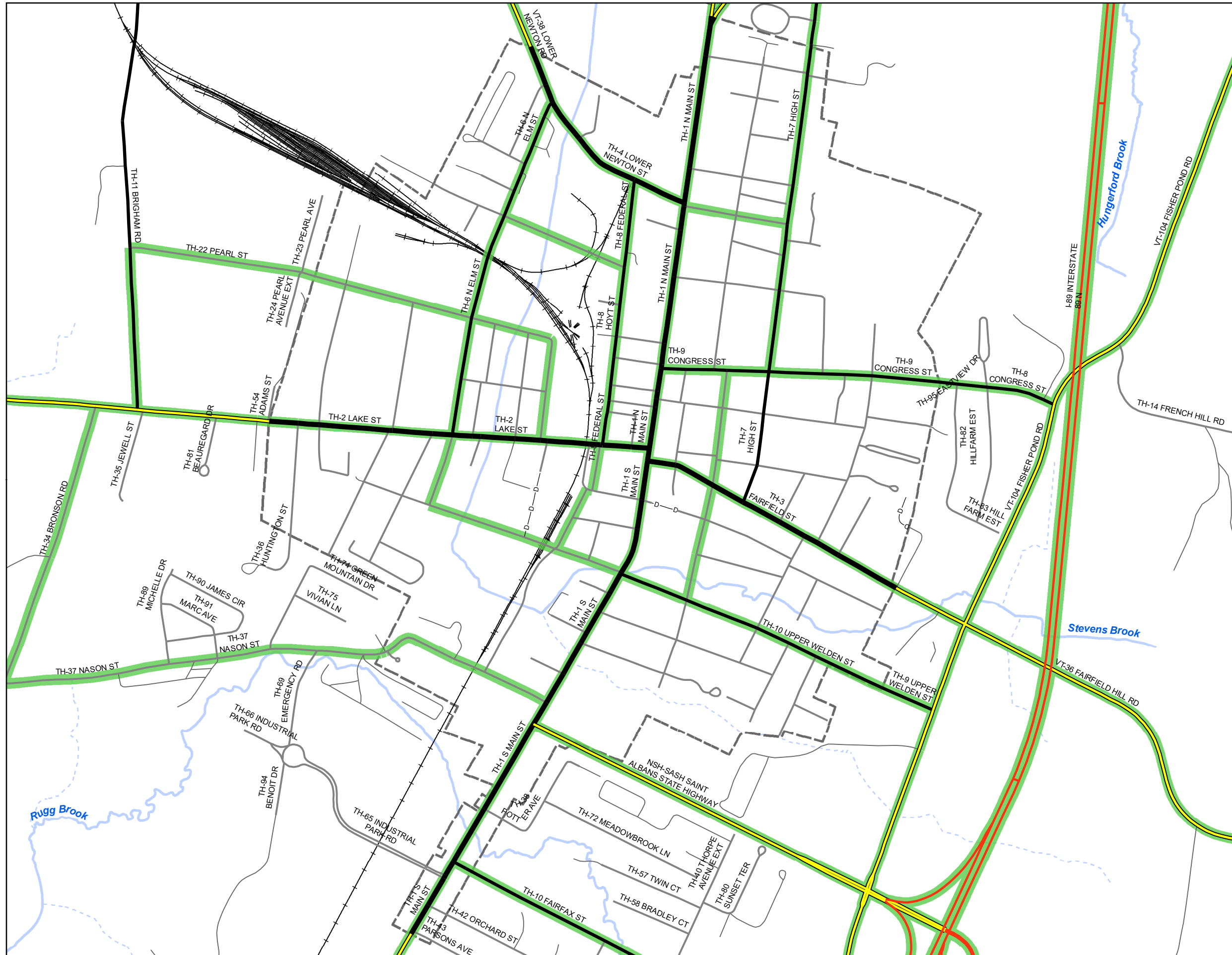


Produced by:
 Mapping Section
 Division of Policy, Planning and
 Intermodal Development
 Vermont Agency of Transportation
 May 2022

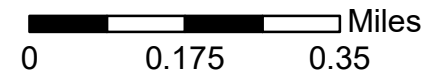


ST. ALBANS
 COUNTY-TOWN CODE: 0613-0
 FRANKLIN COUNTY
 DISTRICT #8
 District Long Name: St. Albans District
 VTrans Four Region: Northwest

This map was funded in part through grants from the Federal Highway Administration, U.S. Department of Transportation. The representation of the authors expressed herein do not necessarily state or reflect those of the U. S. Department of Transportation.



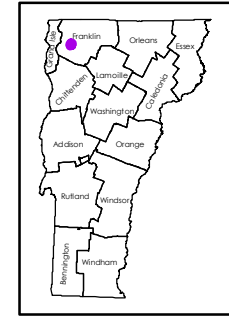
Scale: 1:13,740



- INTERSTATE
- STATE HIGHWAY
- CLASS 1
- CLASS 2
- CLASS 3
- CLASS 4
- LEGAL TRAIL
- PRIVATE
- DISCONTINUED
- FEDERAL AID
- RURAL MINOR COLLECTOR
- MAINTENANCE DISTRICT
- POLITICAL BOUNDARY
- VTRANS REGION BOUNDARY
- NAMED RIVER-STREAM
- UNNAMED RIVER-STREAM

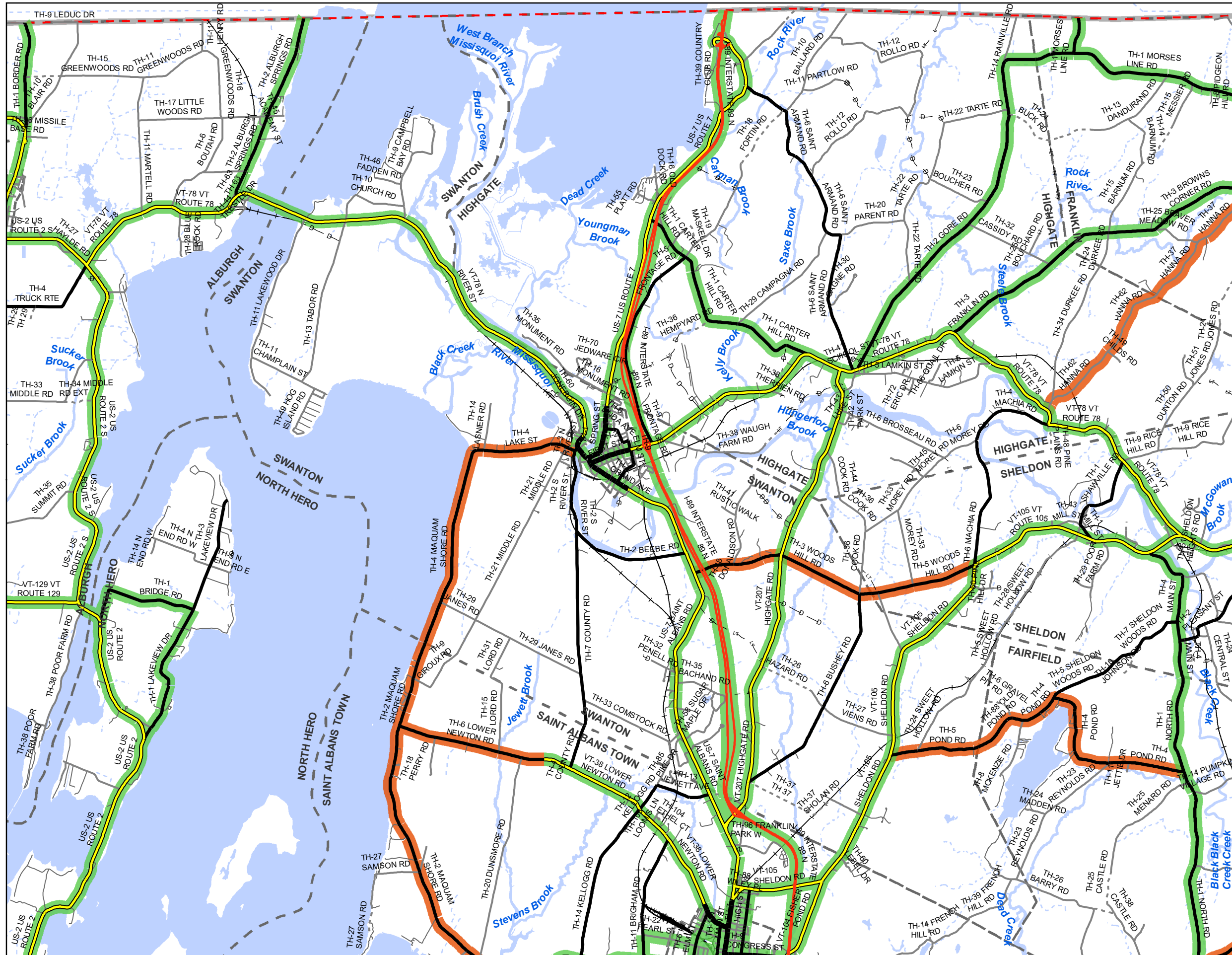


Produced by:
 Mapping Section
 Division of Policy, Planning and
 Intermodal Development
 Vermont Agency of Transportation
 May 2022



ST. ALBANS CITY
 COUNTY-TOWN CODE: 0612-0
 FRANKLIN COUNTY
 DISTRICT # 8
 District Long Name: St. Albans District
 VTrans Four Region: Northwest

This map was funded in part through grants from the Federal Highway Administration, U.S. Department of Transportation. The representation of the authors expressed herein do not necessarily state or reflect those of the U. S. Department of Transportation.



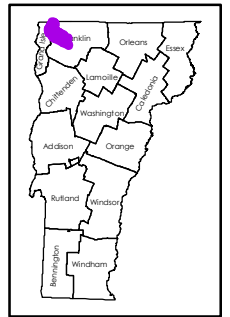
Scale: 1:89,390



- INTERSTATE
- STATE HIGHWAY
- CLASS 1
- CLASS 2
- CLASS 3
- CLASS 4
- LEGAL TRAIL
- PRIVATE
- DISCONTINUED
- FEDERAL AID HIGHWAY
- RURAL MINOR COLLECTOR
- MAINTENANCE DISTRICT
- POLITICAL BOUNDARY
- VTRANS REGION BOUNDARY
- NAMED RIVER-STREAM
- UNNAMED RIVER-STREAM

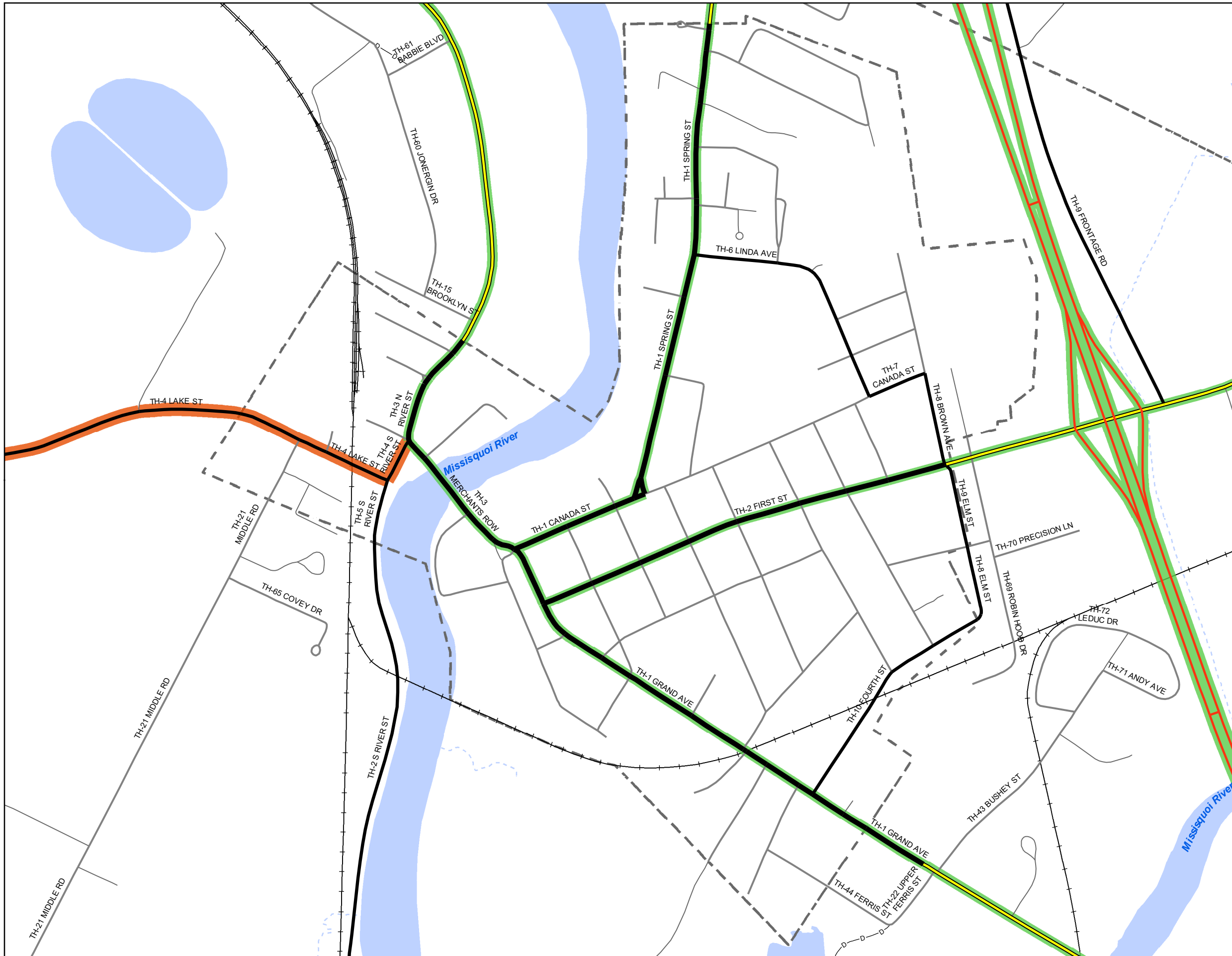


Produced by:
 Mapping Section
 Division of Policy, Planning and
 Intermodal Development
 Vermont Agency of Transportation
 May 2022




SWANTON
 COUNTY-TOWN CODE: 0615-0
 FRANKLIN COUNTY
 DISTRICT #8
 District Long Name: St. Albans District
 VTrans Four Region: Northwest

This map was funded in part through grants from the Federal Highway Administration, U.S. Department of Transportation. The representation of the authors expressed herein do not necessarily state or reflect those of the U. S. Department of Transportation.



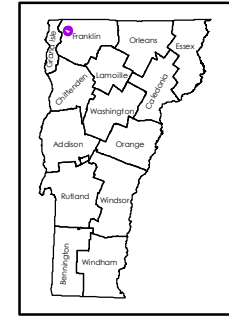
Scale: 1:8,890



- INTERSTATE
- STATE HIGHWAY
- CLASS 1
- CLASS 2
- CLASS 3
- CLASS 4
- LEGAL TRAIL
- PRIVATE
- DISCONTINUED
- FEDERAL AID HIGHWAY
- RURAL MINOR COLLECTOR
- MAINTENANCE DISTRICT
- POLITICAL BOUNDARY
- VTRANS REGION BOUNDARY
- NAMED RIVER-STREAM
- UNNAMED RIVER-STREAM

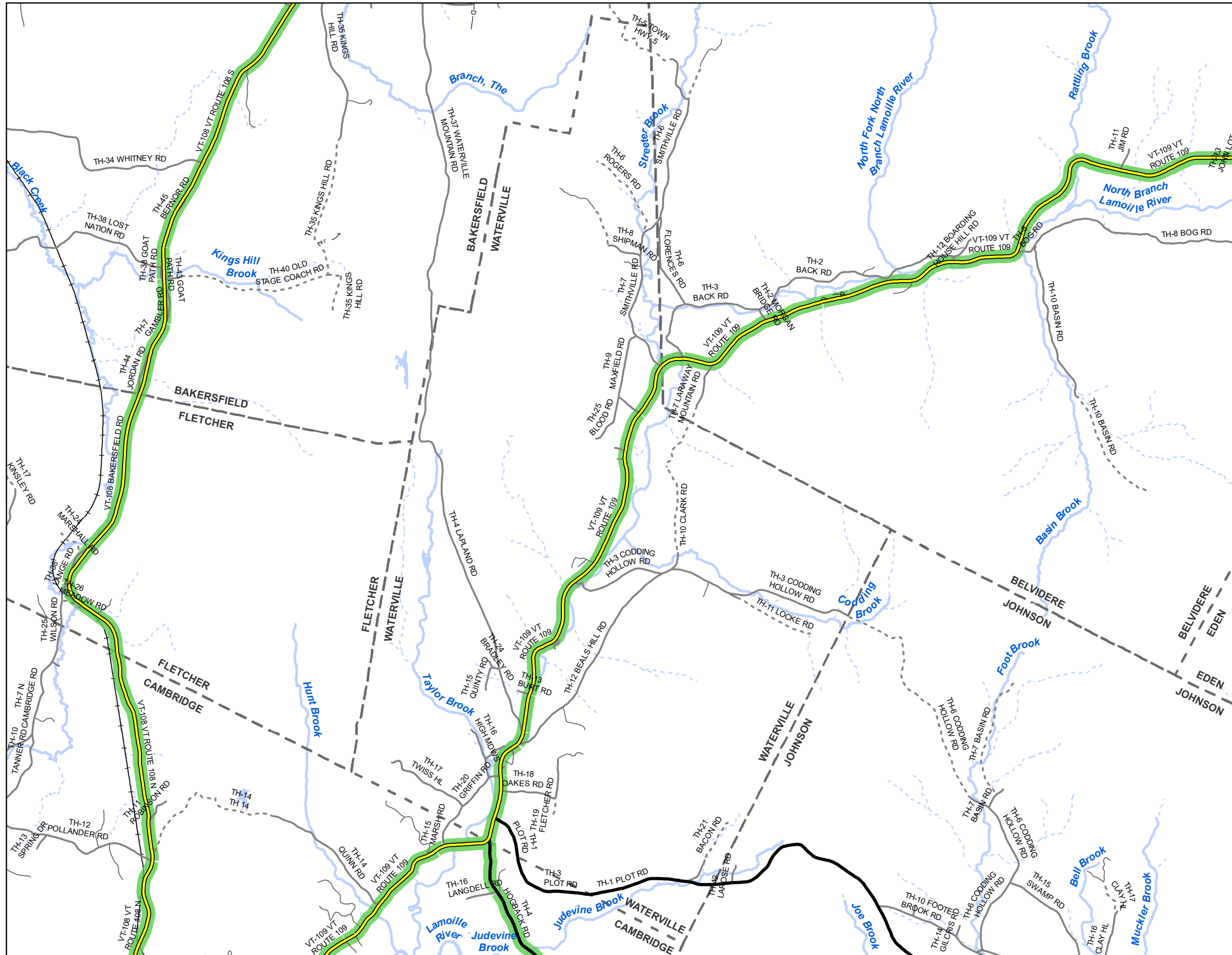


Produced by:
 Mapping Section
 Division of Policy, Planning and
 Intermodal Development
 Vermont Agency of Transportation
 May 2022

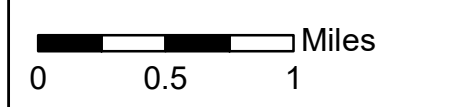


SWANTON VILLAGE
 COUNTY-TOWN CODE: 0615-1
 FRANKLIN COUNTY
 DISTRICT #8
 District Long Name: St. Albans District
 VTrans Four Region: Northwest

This map was funded in part through grants from the Federal Highway Administration, U.S. Department of Transportation. The representation of the authors expressed herein do not necessarily state or reflect those of the U. S. Department of Transportation.



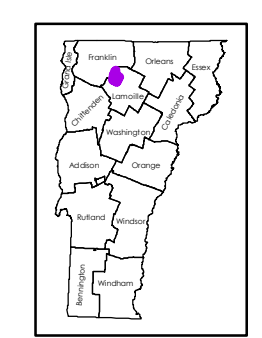
Scale: 1:47,630



- INTERSTATE
- STATE HIGHWAY
- CLASS 1
- CLASS 2
- CLASS 3
- - - CLASS 4
- - - - - LEGAL TRAIL
- PRIVATE
- - - - - DISCONTINUED
- FEDERAL AID HIGHWAY
- RURAL MINOR COLLECTOR
- - - - - MAINTENANCE DISTRICT
- - - - - POLITICAL BOUNDARY
- - - - - VTRANS REGION BOUNDARY
- NAMED RIVER-STREAM
- - - - - UNNAMED RIVER-STREAM

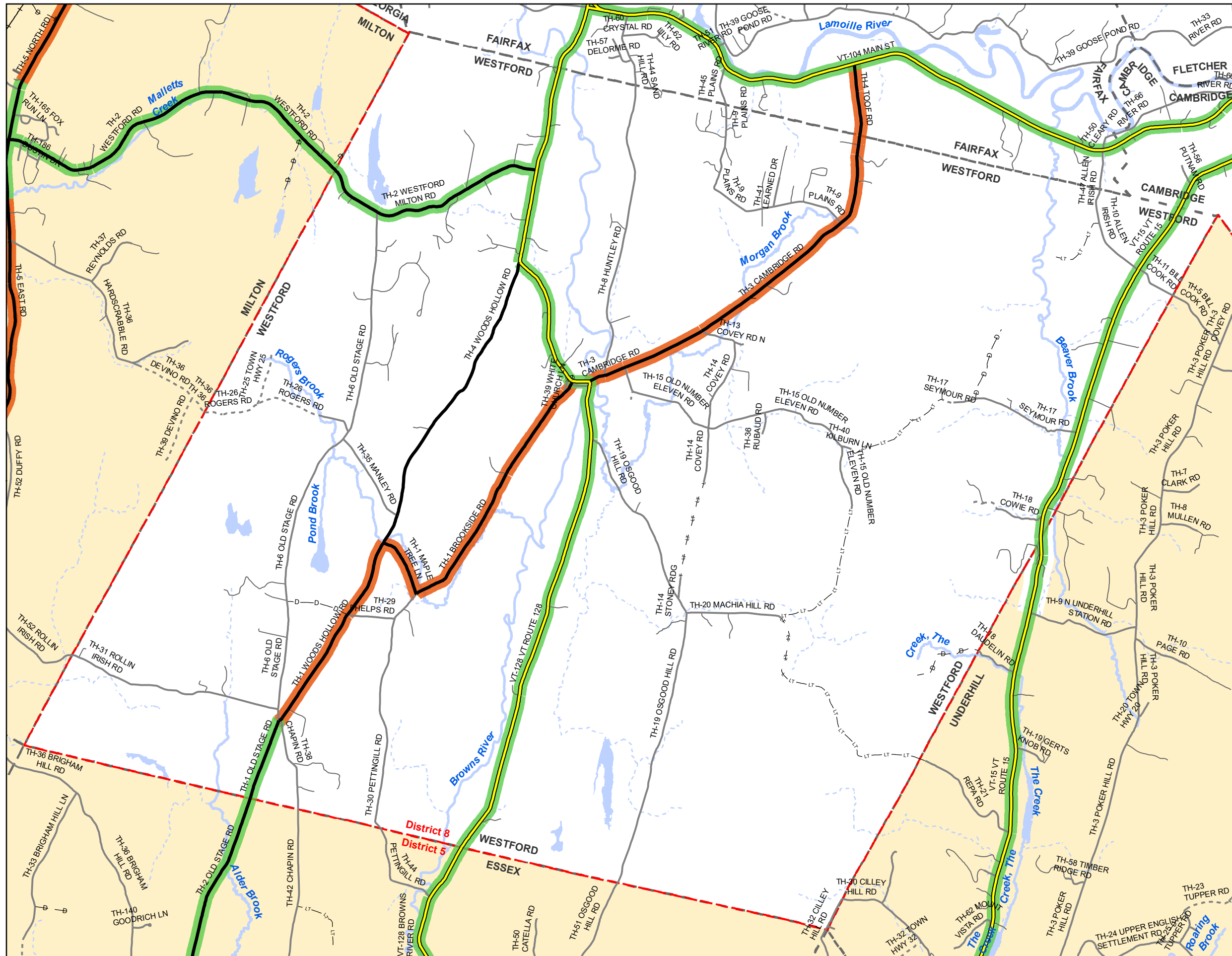


Produced by:
 Mapping Section
 Division of Policy, Planning and
 Intermodal Development
 Vermont Agency of Transportation
 May 2022




WATERVILLE
 COUNTY-TOWN CODE: 0809-0
 LAMOILLE COUNTY
 DISTRICT # 8
 District Long Name: St. Albans District
 VTrans Four Region: Northwest

This map was funded in part through grants from the Federal Highway Administration, U.S. Department of Transportation. The representation of the authors expressed herein do not necessarily state or reflect those of the U. S. Department of Transportation.



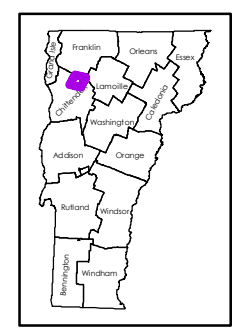
Scale: 1:47,040



- INTERSTATE
- STATE HIGHWAY
- CLASS 1
- CLASS 2
- CLASS 3
- CLASS 4
- LEGAL TRAIL
- PRIVATE
- DISCONTINUED
- FEDERAL AID HIGHWAY
- RURAL MINOR COLLECTOR
- MAINTENANCE DISTRICT
- NEIGHBORING DISTRICT (WITH BUFFERED EXTENSION)
- 5 - Colchester
- POLITICAL BOUNDARY
- VTRANS REGION BOUNDARY
- NAMED RIVER-STREAM
- UNNAMED RIVER-STREAM



Produced by:
 Mapping Section
 Division of Policy, Planning and
 Intermodal Development
 Vermont Agency of Transportation
 May 2022



WESTFORD
 COUNTY-TOWN CODE: 0416-0
 CHITTENDEN COUNTY
 DISTRICT #8
 District Long Name: St. Albans District
 VTrans Four Region: Northwest

This map was funded in part through grants from the Federal Highway Administration, U.S. Department of Transportation. The representation of the authors expressed herein do not necessarily state or reflect those of the U. S. Department of Transportation.