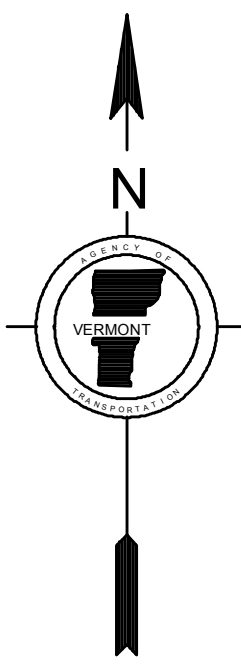
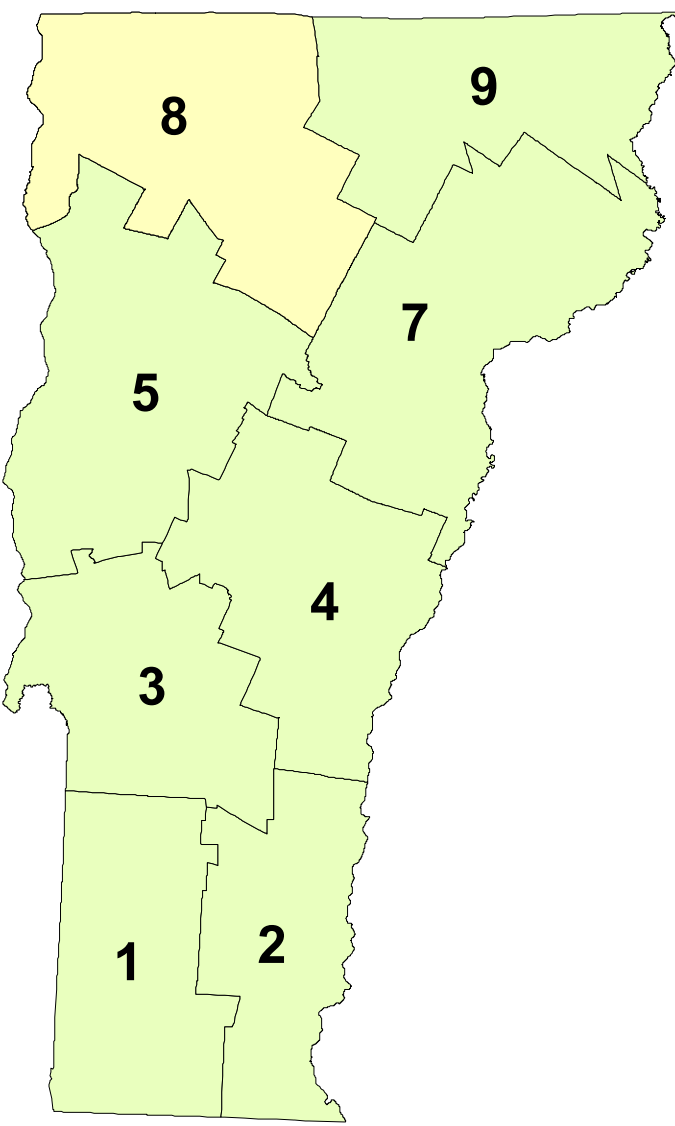








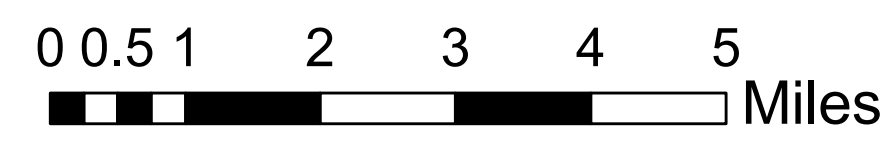


DISTRICT 8 MAINTENANCE ROUTES



District 8

-  Maintenance District Office
-  Primary Maintenance Facilities
-  Satellite Maintenance Facilities
-  Cambridge
-  Enosburg
-  St. Albans
-  Highgate
-  Morrisville



SCALE 1:90,000

Vermont Agency of
Transportation
Mapping Section
Date: 11/3/2016

*This map was funded in part through grants from the Federal Highway Administration, U.S. Department of Transportation. The representation of the authors expressed herein do not necessarily state or reflect those of the U.S. Department of Transportation.

