








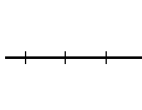



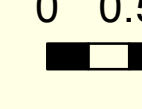

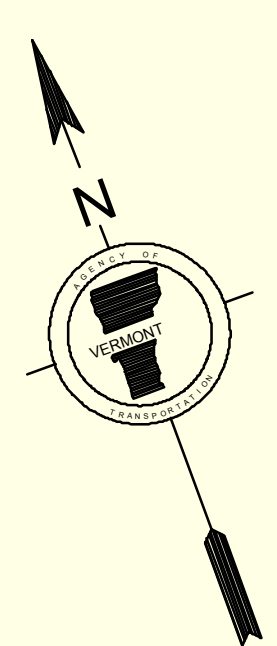


District 4

Maintenance Facilities

-  Maintenance District Office
-  Primary Maintenance Facilities
-  Satellite Maintenance Facilities
-  Interstate Highways
-  U.S. Routes
-  State Highways
-  Class 1 Town Highways
-  Class 2 Town Highways
-  Class 3 Town Highways
-  Class 4 Town Highways
-  Legal Trails
-  Railroads
-  District Boundary
-  County Boundary
-  Public Lands



0 0.5 1 2 3 4 5 Miles
SCALE 1:75,000

Agency of Transportation
Mapping Unit
May, 2012

This map was funded in part through grants from the Federal Highway Administration, U.S. Department of Transportation. The representation of the authors expressed herein do not necessarily state or reflect those of the U.S. Department of Transportation.