












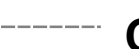


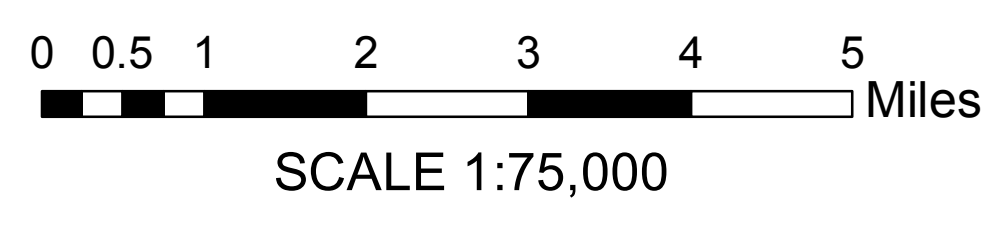


### District 3

#### Maintenance Facilities

-  Maintenance District Office
-  Primary Maintenance Facilities
-  Satellite Maintenance Facilities

-  Interstate Highways
-  U.S. Routes
-  State Highways
-  Class 1 Town Highways
-  Class 2 Town Highways
-  Class 3 Town Highways
-  Class 4 Town Highways
-  Legal Trails
-  Railroads
-  District Boundary
-  County Boundary
-  Public Lands
-  District Boundary



Agency of Transportation  
Mapping Unit  
May, 2012

This map was funded in part through grants from the Federal Highway Administration, U.S. Department of Transportation. The representation of the authors expressed herein do not necessarily state or reflect those of the U.S. Department of Transportation.