

CF

STATE HIGHWAY BOARD

A. PERKINS, CHAIRMAN  
RUTLAND  
WALTER J. MOORE  
NEWPORT  
KENNETH H. ATWOOD  
BRIDGEWATER CORNERS



RECEIVED

COMMISSIONER OF HIGHWAYS  
WILLIAM POETER

DEC 2 1957

CENTRAL FILES

CHIEF ENGINEER  
HUBERT E. SARGENT

ASSISTANT TO THE COMMISSIONER  
WINONA D' A. SHERIDAN

STATE OF VERMONT  
DEPARTMENT OF HIGHWAYS  
MONTPELIER

August 13, 1957

To the Selectmen and Town Clerk  
Town of South Burlington  
Vermont

Gentlemen:

In accordance with an agreement between the State Highway Board and the Selectmen of the Town of South Burlington, and with the approval of the Governor, the State Highway Board does hereby revise the State Highway System on U. S. #2 in the Town of South Burlington to read as follows:

U. S. #2 - From the easterly end of Project U 60(5), being a point 80 feet ± east of Millham Court, extending easterly to the Williston town line, a total distance of 0.599 miles.

And as provided by Section 11, No. 250, Acts of 1957, a map showing revision of this highway has been filed by the State Highway Board in the Office of the Secretary of State. The attached copy of the map is hereby delivered to the Town of South Burlington for filing and recording.

Certified and signed at Montpelier this 23 day of August, 1957.


Very truly yours,

STATE HIGHWAY BOARD

By: William Poeter  
Commissioner of Highways

Received: Date Sept. 12, 1957 Time 10:30 A. M.  
Recorded: Page No. 327 Volume No. 11  
Records of Town of So Burlington

(Signed) H. F. Kelley  
Town Clerk



STATE OF VERMONT

STATE HIGHWAY BOARD

COMMISSIONER OF HIGHWAYS  
AND CHIEF ENGINEER

GEORGE Z. THOMPSON, CHAIRMAN  
PROCTOR  
EMERY A. MELENDY  
SOUTH LONDONDERRY  
W. ARTHUR SIMPSON  
LYNDONVILLE



HUBERT E. SARGENT

DEPARTMENT OF HIGHWAYS

MONTPELIER

April 1,  
.....1931

SOUTH BURLINGTON

To the Selectmen, Town of.....  
and Town Clerk

Gentlemen:

In accordance with an act entitled "An Act to Authorize a State Highway System" passed by the 1931 General Assembly and approved by the Governor on February 26, 1931, the State Highway Board do hereby take over as a State Highway the following section or sections of the Federal Aid Highway in the South Burlington 4.65 the Rutland-Burlington Town of on Route U.S.7, extending from the Shelburne town line northerly to the southerly Burlington city line, which is the north end of Federal Aid Project 15.

The Burlington-Montpelier highway on Route U.S.2, extending from the easterly Burlington city line easterly to the Williston town line.

and as the Act provides, file the attached map showing the State Highway in the Town of South Burlington.....

Very truly yours,

STATE HIGHWAY BOARD

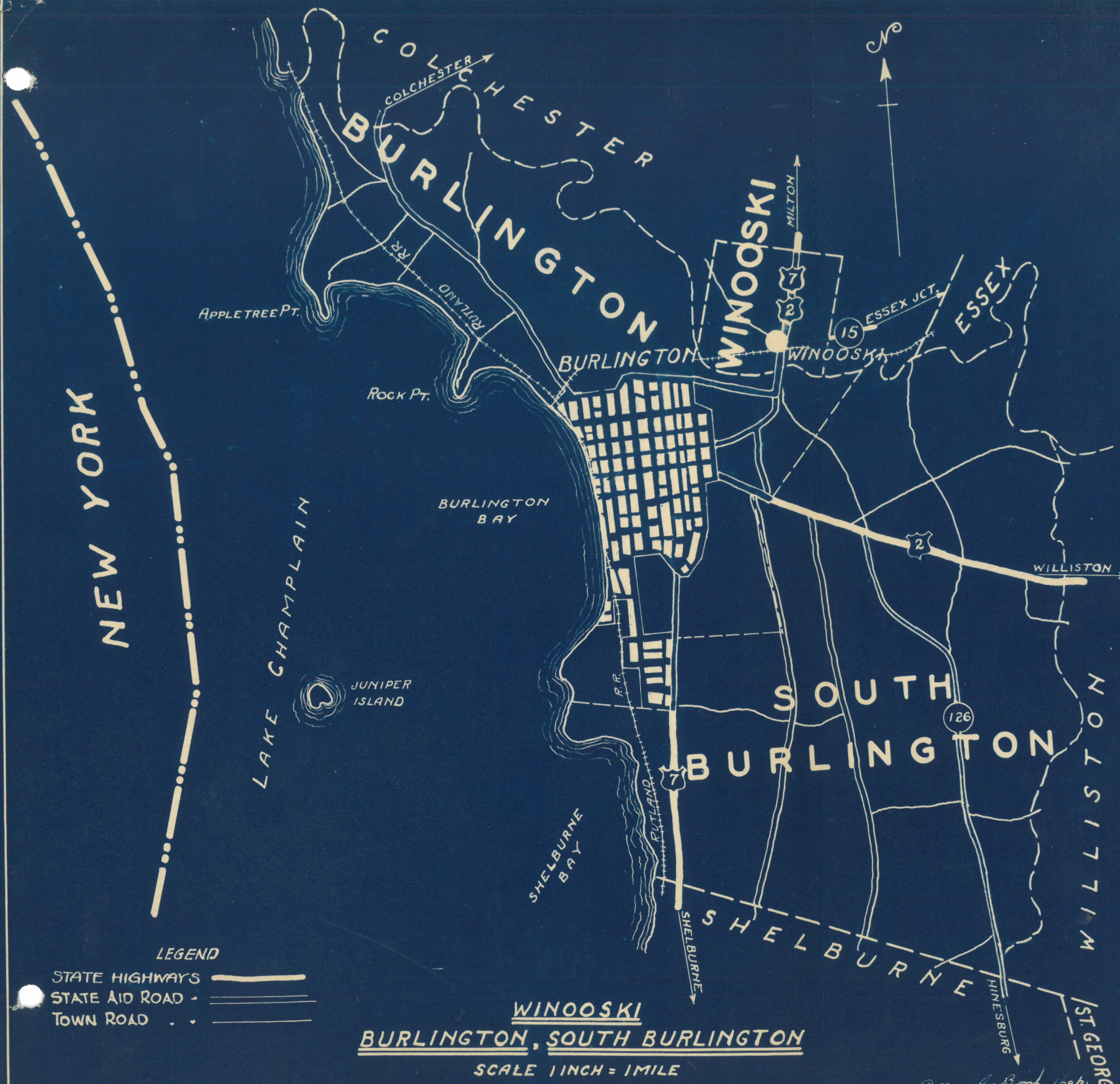
By *H. Sargent*  
Commissioner

HES/G

Received *April 3*.....1931

Time *4 O'clock P.M.*.....

Signed *W.A. Heath*.....  
Town Clerk, Town of *South Burlington*.....



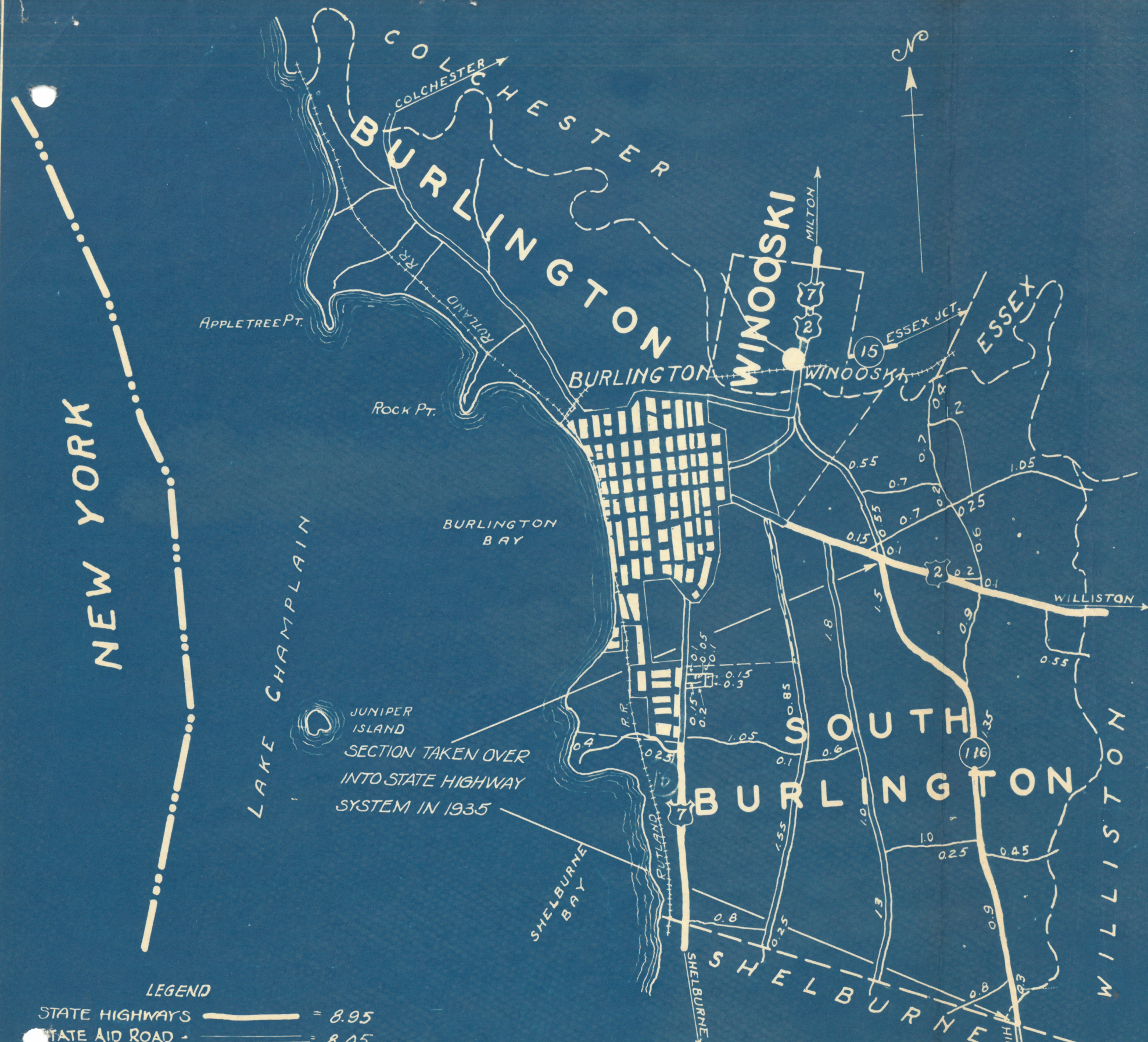
LEGEND

- STATE HIGHWAYS ———
- STATE AID ROAD - - - - -
- TOWN ROAD . . . . .

WINOOSKI  
BURLINGTON, SOUTH BURLINGTON

SCALE 1 INCH = 1 MILE

Drawn by Brooks, 1/28/31  
 © G.L.P.



LEGEND

- STATE HIGHWAYS ——— = 8.95
- STATE AID ROAD - - - - - = 8.05
- TOWN ROAD . . . . . = 14.10

Total in mi. of S. Burlington = 31.10 BURLINGTON, SOUTH BURLINGTON

WINOOSKI  
SCALE 1 INCH = 1 MILE

Measured by - A.W. Coleman  
- M. J. Wright - (selectman) - 10/20/31

District No. 8

Drawn by Brooks 1/28/31  
B.G.P.  
Revised 8/14/34 C.S.P.

STATE OF VERMONT

STATE HIGHWAY BOARD

EMERY A. MELENDY, CHAIRMAN  
SOUTH LONDONDERRY  
RAYMOND E. FARWELL  
WELLS RIVER  
OSCAR A. RIXFORD  
EAST HIGHGATE



COMMISSIONER OF HIGHWAYS  
AND CHIEF ENGINEER

HUBERT E. SARGENT

DEPARTMENT OF HIGHWAYS

MONTPELIER

MAR 29 1935, 19    .

To the Selectmen, Town of SOUTH BURLINGTON  
and Town Clerk.

Gentlemen:

In accordance with chapter 200 of the Public Laws and Acts of the 1935 General Assembly, the State Highway Board do hereby take over into the State Highway System the following section or sections of the State Aid Highway in the Town of SOUTH BURLINGTON, 4.30 miles in length:

Route 116. From Bristol to South Burlington, extending from the Williston town line northerly to the intersection of Route 116 and Route U. S. 2,

and, as the law provides, file the attached map showing the State Highway in the Town of SOUTH BURLINGTON.

Very truly yours,

STATE HIGHWAY BOARD.

By H. E. Sargent  
Commissioner.

Received March 30, 1935.

Time 8:30 o'clock A.M.

Signed H. F. Tilley  
Town Clerk

Town of South Burlington,

In back of  
folder

Town of South Burlington

RECEIVED  
FEB 14 1967  
GENERAL FILES

Poor Quality

Map Showing State Aid Highway Changes dated February 2, 1967.

Received: Date February 6, 1967

Time: 12:30 PM

Recorded: Page No.: 23

Volume No. 79 - Misc.

Records of Town of South Burlington

(Signed) Wilson D. Fayman  
(Town Clerk)

Poor Quality

STATE OF VERMONT

Date February 3, 1961

Receipt is hereby acknowledged of the map (s) of the Town of:

South Burlington

pursuant to the requirements of Title 19, V. S. A., Sect. 10 and/or 13.

James L. Keenan  
Deputy Secretary of State

51*	0.08
52*	0.19
53*	0.34
54*	0.24
55*	0.08
56*	0.21
57*	0.23
58*	0.21
59*	0.54
60*	0.12
61*	0.10
62*	0.17
63*	0.33
64*	0.12
65*	0.14
66*	0.22
67*	0.30
68*	0.07
69*	0.35
70*	0.50
71*	0.10
72*	0.20
73*	0.06
74*	0.06
75*	0.04
76*	0.04
77*	0.02
78*	0.01
79*	0.15
80*	0.22
81*	0.08
82*	0.10
83*	0.42
84*	0.12
85*	0.13
86*	0.10
87*	0.16
88*	0.44
89*	0.10
90*	0.42
91*	0.11
92*	0.16
93*	0.08
94*	0.23
95*	0.14
96*	0.05
97*	0.08
98*	0.38
99*	0.02
100*	0.03

TOTAL --- 22.03  
\*ON ENLARGEMENT

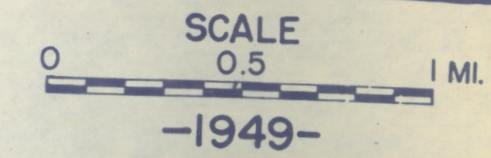
**1.83 MILES ADDED TO STATE AID HIGHWAY**  
Per 19 V.S.A. Sec.13: By Petition And Board Action

Note:  
See enlargement of South Burlington for mileage detail.

# SOUTH BURLINGTON

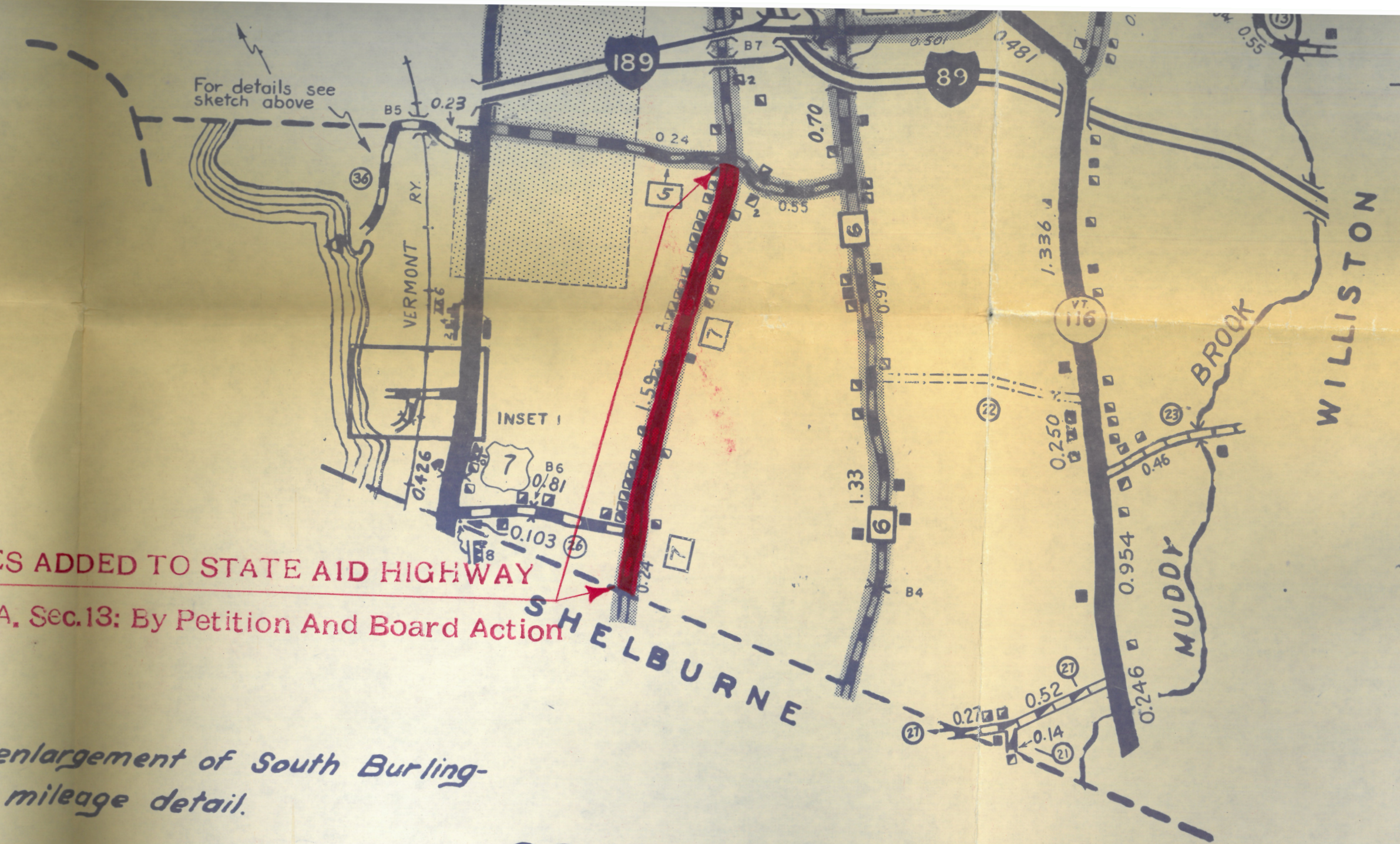
- ### LEGEND
- U.S. NUMBERED ROUTE
  - STATE HIGHWAY
  - NUMBERED STATE AID HWY.
  - STATE AID HWY. WITH SELECTED TOWN NO.
  - FEDERAL AID HIGHWAY
  - TOWN HIGHWAY
  - FARM UNIT

- PAVED ROAD
- SURFACE TREATED ROAD
- GRAVEL ROAD
- SOIL SURFACE (2nd Class Gravel)
- GRADED & DRAINED ROAD
- UNIMPROVED ROAD
- PRIMITIVE ROAD
- UNTRAVELED ROAD
- CHURCH



### TOTAL TOWN HIGHWAYS

STATE AID HWY. 1
STATE AID HWY. 2
STATE AID HWY. 3
STATE AID HWY. 4
STATE AID HWY. 5
STATE AID HWY. 6
STATE AID HWY. 7
STATE AID HWY. 8
STATE AID HWY. 9
STATE AID HWY.
TOTAL STATE AID HIGHWAY
STATE HWY. VT. 116
STATE HWY. U.S. 2
STATE HWY. U.S. 7



STA  
By  
Date



City  
Town of South Burlington

**POOR ORIGINAL**

Map Showing State ~~Map~~ Highway Changes Dated May 18, 19 72

Received: Date June 1, 1972

Time: 8:15 A.M.

Recorded: Page No.: 31

Volume No. 100

City  
Records of ~~Town~~ of South Burlington

(Signed) Heleen D. Pagman  
City (Town Clerk)

POOR ORIGINAL

STATE OF VERMONT


Date May 19, 1972

Receipt is hereby acknowledged of the map(s) of the Town of:

CITY OF SOUTH BURLINGTON,

pursuant to the requirements of Title 19, V.S.A., Section 10 and/or 13.

TRANSFER TO STATE HIGHWAY

  
James Gardner  
Deputy Secretary of State

POOR ORIGINAL

STATE OF VERMONT

RECEIVED

JAN 30 1973

CENTRAL FILES


Date May 19, 1972

Receipt is hereby acknowledged of the map(s) of the Town of:

CITY OF SOUTH BURLINGTON,

pursuant to the requirements of Title 19, V.S.A., Section 10 and/or 13.

TRANSFER FROM STATE AID

  
James Gardner  
Deputy Secretary of State

City South Burlington  
~~Town~~ of

Map Showing State <sup>Aid</sup> ~~Aid~~ Highway Changes Dated May 18, 19 72

Received: Date June 1, 1972

Time: 8:15 A.M.

Recorded: Page No.: 31

Volume No. 100

Records of <sup>City</sup> ~~Town~~ of South Burlington

(Signed) Heleen J. Pagano  
City (~~Town~~ Clerk)

SELECTION OF CLASS 2 TOWN HIGHWAYS

CITY  
Town of SOUTH BURLINGTON  
County of CHITTENDEN  
District No. 5  
Total Class 2 Mileage 17.907

NOTE: #1 is class 1

Important town highways pursuant to Title 19, V.S.A., Section 17:

No. **2** 1.120 miles

Beginning at class 1 town highway #1  
extending (Give direction) northwest on Patchen Road  
ending at Burlington City limits

No. **3** 2.660 miles

Beginning at class 1 town highway #1  
extending (Give direction) north on Airport Drive, west on White Street and north on Airport Parkway  
ending at Colchester Town Line

No. **4** 0.590 miles

Beginning at class 1 town highway #1  
extending (Give direction) northeast on White Street  
ending at class 2 town highway #3

No. **5** 3.450 miles

Beginning at US 7  
extending (Give direction) east and north on Swift and Dorset Streets  
ending at class 1 town highway #1

No. **6** 2.300 miles

Beginning at Shelburne Town Line  
extending (Give direction) north  
ending at class 2 town highway #5

No. **7** 4.040 miles

Beginning at Shelburne Town Line  
extending (Give direction) north on Spear Street  
ending at class 1 town highway #1, including 0.090 mile of one-way ramp

No. **8** 1.507 miles

Beginning at **class 2 town highway #5**

extending (Give direction) **east on Kennedy Drive**

ending at **class 1 town highway #1**

No. **9** 0.770 miles

Beginning at **VT 116**

extending (Give direction) **north**

ending at **class 2 town highway #8**

No. **10** 3.790 miles

Beginning at **Shelburne Town Line**

extending (Give direction) **east**

ending at **VT 116**

No. **11** 0.680 miles

Beginning at **Queen City Park**

extending (Give direction) **north and east on Queen City Park Road**

ending at **US 7**

No. .... miles

Beginning at .....

extending (Give direction) .....

ending at .....

We have this **16th** day of **September**, 19**74**, made the above

selection which is to supersede and replace any and all selections made prior to this time.

*Catherine M. Hubert*  
*Michael D. [unclear]*  
*Gaul A. Larron*  
*Walter J. Bennett*

COUNCIL  
~~XXXXXXXXXX~~  
Selectmen  
of the  
~~SOUTH~~  
Town of  
**SOUTH BURLINGTON**

74

Concur: Effective February 10, 19....

September 19th, 1974

Approved: OCT 2 1974, 19....

*18/ D. H. Rensick*  
Donald H. Rensick  
District Highway Engineer

STATE HIGHWAY BOARD  
*John T. Gray*  
Commissioner of Highways

DETERMINATION OF CLASS 1 TOWN HIGHWAYS

RECEIVED

SEP 3 1974

CENTRAL FILES

CITY  
~~TOWN~~ of SOUTH BURLINGTON  
County of CHITTENDEN  
District No 5  
Total Class 1 Mileage 2.289

Extensions of state highway routes pursuant to Title 19, V.S.A., Section 17:

No. 1 2.289 miles

Beginning at Burlington City east limit

extending (Give direction) east on Williston Road

ending at beginning of State Highway east of Millham Court

being the extension of state highway route US 2

No. .... miles

Beginning at .....

extending (Give direction) .....

ending at .....

being the extension of state highway route .....

No. .... miles

Beginning at .....

extending (Give direction) .....

ending at .....

being the extension of state highway route .....

No. .... miles

Beginning at .....

extending (Give direction) .....

ending at .....

being the extension of state highway route .....

No. .... miles  
Beginning at .....  
extending (Give direction) .....  
.....  
ending at .....  
being the extension of state highway route .....

No. .... miles  
Beginning at .....  
extending (Give direction) .....  
.....  
ending at .....  
being the extension of state highway route .....

No. .... miles  
Beginning at .....  
extending (Give direction) .....  
.....  
ending at .....  
being the extension of state highway route .....

No. .... miles  
Beginning at .....  
extending (Give direction) .....  
.....  
ending at .....  
being the extension of state highway route .....

We have this 23rd day of August, 1974, made the above determination  
which is to supersede and replace any and all determinations made prior to this time.  
Effective February 10, 1974 ..... , 19 .....

STATE HIGHWAY BOARD  
BY: John T. Gray  
Commissioner of Highways



SELECTION OF STATE AID HIGHWAYS

City

Town of

*J.F.*  
028.8  
South Burlington

County of

Chittenden

Vt. Hwy. Dist. No.

5

Total S.A. Mileage

20.239

Important town highways as required by Title 19, V.S.A., Sections 1 & 13:

No. 1 2.302 miles.

Beginning at Burlington City Line,

extending (Give direction) east,

ending at beginning of State Highway on US 2, being SACL for US 2.

No. 2 1.120 miles.

Beginning at junction with SA 1,

extending (Give direction) northwest,

ending at Burlington City Line.

No. 3 2.660 miles.

Beginning at Colchester Town Line,

extending (Give direction) south,

ending at junction SA 1 and SA 8.

No. 4 0.590 miles.

Beginning at junction with SA 1,

extending (Give direction) northeast,

ending at junction with SA 3.

No. 5 3.450 miles.

Beginning at junction with SA 1,

extending (Give direction) southwest,

ending at junction with US 7.

No. 6 2.300 miles.

Beginning at junction with SA 5,

extending (Give direction) south,

ending at Shelburne Town Line.

No. 7 **3.950** miles.

Beginning at **junction SA 1 (US 2),**

extending (Give direction) **south,**

ending at **Shelburne Town Line.**

No. 8 **1.507** miles.

Beginning at **junction with SA 5,**

extending (Give direction) **east,**

ending at **junction with US 2.**

No. 9 **0.770** miles.

Beginning at **junction with SA 8,**

extending (Give direction) **south,**

ending at **junction with VT 116.**

No. 10 **0.790** miles.

Beginning at **Shelburne Town Line,**

extending (Give direction) **east,**

ending at **junction with VT 116.**

No. 11 **0.800** miles.

Beginning at **intersection with US 7,**

extending (Give direction) **northwesterly and southerly along Queen City Park Road,**

ending at **Queen City Park.**

We have this 8<sup>th</sup> day of January, 1973, made the above selection which is to supersede and replace any and all selections made prior to this time.

*Michael R. Takat*  
*Brian J. See*  
*Harold P. Brown*

Selectmen  
of the  
City ~~Town~~ of  
South Burlington

Effective March 15th **1973**

**FEB 27 1973**

Approved:

Jan 10, 1973

*Chester Clayton*  
District Highway Engineer

STATE-HIGHWAY BOARD

*John Gray*  
Commissioner of Highways

*Lower File*

SELECTION OF STATE AID HIGHWAYS

RECEIVED

JUN 23 1972

CENTRAL FILES

CITY  
Town of South Burlington  
County of Chittenden  
Vt. Hwy. Dist. No. 5  
Total S.A. Mileage 20.129

Important town highways as required by Title 19, V.S.A., Sections 1 & 13:

No. 1 **2.302** miles.  
Beginning at **Burlington City Line**  
extending (Give direction) **east,**  
ending at **beginning of State Highway on US 2, being SACL for US 2.**

No. 2 **1.120** miles.  
Beginning at **junction with SA 1**  
extending (Give direction) **northwest**  
ending at **Burlington City Line.**

No. 3 **2.660** miles.  
Beginning at **Colchester Town Line**  
extending (Give direction) **south**  
ending at **junction SA 1 and SA 8.**

No. 4 **0.590** miles.  
Beginning at **junction with SA 1**  
extending (Give direction) **northeast,**  
ending at **junction with SA 3.**

No. 5 **3.450** miles.  
Beginning at **junction with SA 1**  
extending (Give direction) **southwest**  
ending at **junction with US 7.**

No. 6 **2.300** miles.  
Beginning at **junction with SA 5**  
extending (Give direction) **south**  
ending at **Shelburne Town Line.**

No. 7 **3.900** miles.  
Beginning at **junction SA 1 (US 2)**  
extending (Give direction) **south**  
ending at **Shelburne Town Line.**

No. 8 **1.507** miles.  
Beginning at **junction with SA 5**  
extending (Give direction) **east**  
ending at **junction with US 2.**

No. 9 **0.770** miles.  
Beginning at **junction with SA 8**  
extending (Give direction) **south**  
ending at **junction with VT 116.**

No. 10 **0.790** miles.  
Beginning at **Shelburne Town Line**  
extending (Give direction) **east**  
ending at **junction with VT 116.**

No. 11 **0.740** miles.  
Beginning at **intersection with US 7**  
extending (Give direction) **northwesterly and southerly along Queen City Park Road,**  
ending at **Queen City Park.**

We have this 5<sup>th</sup> day of June, 1972, made the above selection which is to supersede and replace any and all selections made prior to this time.

*Harold P. Brown*  
*Walter Randall*  
*Bruce J. Lee*

**Councilmen**  
~~XXXXXX~~  
**of the**  
~~XXXX~~  
**Town of**  
**South Burlington**

Effective March 15th, 1972

Approved:  
June 16, 1972

*Charles F. Rayburn*  
District Highway Engineer

June 22, 1972

STATE HIGHWAY BOARD  
*John Gray*  
Commissioner of Highways

SELECTION OF STATE AID HIGHWAYS

Town of City South Burlington

County of Chittenden

Vt. Hwy. Dist. No. 5

Total S.A. Mileage 20.480

RECEIVED  
FEB 19 1971  
CENTRAL FILES

Important town highways as required by Title 19, V.S.A., Sections 1 & 13:

No. 1 2.302 miles.

Beginning at Burlington City Line,

extending (Give direction) east,

ending at beginning of State Highway on US 2, being SACL for US 2.

No. 2 1.120 miles.

Beginning at junction with SA 1,

extending (Give direction) northwest,

ending at Burlington City Line.

No. 3 2.660 miles.

Beginning at Colchester Town Line,

extending (Give direction) south,

ending at junction SA 1 and SA 8.

No. 4 0.590 miles.

Beginning at junction SA 1,

extending (Give direction) northeast,

ending at junction SA 3.

No. 5 3.450 miles.

Beginning at junction SA 1,

extending (Give direction) southwest,

ending at junction US 7.

No. 6 2.300 miles.

Beginning at junction SA 5,

extending (Give direction) south,

ending at Shelburne Town Line.

1/25/71  
No. 7 3.900 miles.

Beginning at junction SA 1 (US 2),

extending (Give direction) south,

ending at Shelburne Town Line.

No. 8 1.858 miles.

Beginning at junction Interstate Route I 89,

extending (Give direction) easterly,

ending at junction US 2, (includes 0.167 mile approach).

No. 9 0.770 miles.

Beginning at junction SA 8,

extending (Give direction) south,

ending at junction VT 116.

No. 10 0.790 miles.

Beginning at Shelburne Town Line,

extending (Give direction) easterly,

ending at junction with VT 116.

No. 11 0.740 miles.

Beginning at intersection with US 7,

extending (Give direction) northwesterly and southerly along Queen City Park Road,

ending at Queen City Park.

We have this \_\_\_\_\_ day of \_\_\_\_\_, 19\_\_\_\_, made the above selection which is to supersede and replace any and all selections made prior to this time.

*Charles A. Selby*  
*Gregory J. Pramo*  
*Raymond E. Kearns*  
*Valerie Blais*

Aldermen  
Selectmen  
of the  
City Town of  
So. Burlington

Effective March 15th 1971

Approved:

Jan 21, 1971

*Chester F. Carter*  
District Highway Engineer

JAN 18 1971

STATE HIGHWAY BOARD

*John L. Gray*  
Commissioner of Highways

SELECTION OF STATE AID HIGHWAYS

Town of South Burlington  
County of Chittenden  
Vt. Hwy. Dist. No. 5  
Total S.A. Mileage 20.650

Important town highways as required by Title 19, V.S.A., Sections 1 & 13:

RECEIVED

MAR 12 1970

CENTRAL FILES

No. 1 2.302 miles.  
Beginning at Burlington City Line,  
extending (Give direction) east,  
ending at beginning of State Highway on US 2, being SACL for US 2.

No. 2 1.120 miles.  
Beginning at junction with SA 1,  
extending (Give direction) northwest,  
ending at Burlington City Line.

No. 3 2.830 miles.  
Beginning at Colchester Town Line,  
extending (Give direction) south,  
ending at junction SA 1 and SA 8.

No. 4 0.590 miles.  
Beginning at junction SA 1,  
extending (Give direction) northeast,  
ending at junction SA 3.

No. 5 3.450 miles.  
Beginning at junction SA 1,  
extending (Give direction) southwest,  
ending at junction US 7.

No. 6 2.300 miles.  
Beginning at junction SA 5,  
extending (Give direction) south,  
ending at Shelburne Town Line.

No. 7 **3.900** miles.

Beginning at **junction SA 1 (US 2),**

extending (Give direction) **south,**

ending at **Shelburne Town Line.**

No. 8 **1.858** miles.

Beginning at **junction Interstate Route I 89,**

extending (Give direction) **easterly,**

ending at **junction US 2, (includes 0.167 mi. approach).**

No. 9 **0.770** miles.

Beginning at **junction SA 8,**

extending (Give direction) **south,**

ending at **junction VT 116.**

No. 10 **0.790** miles.

Beginning at **Shelburne Town Line,**

extending (Give direction) **easterly,**

ending at **junction with VT 116.**

No. 11 **0.740** miles.

Beginning at **intersection with US 7,**

extending (Give direction) **northwesterly and southerly along Queen City Park Road,**

ending at **Queen City Park.**

We have this \_\_\_\_\_ day of \_\_\_\_\_, 19\_\_\_\_, made the above

selection which is to supersede and replace any and all selections made prior to this time.

*Gregory J. Pomeroy*  
*Charles B. B...*  
*Robert J. White*

Selectmen  
of the  
Town of

*So Burlington*

Effective March 15th **1970**

Approved:

Feb. 10, \_\_\_\_\_, 19 **70**

*Chester F. Laythe*  
Chester F. Laythe  
District Highway Engineer

**MAR 10 1970**

STATE HIGHWAY BOARD

*John Gray*  
Commissioner of Highways



SELECTION OF STATE AID HIGHWAYS

*Jawwille*

*In back*

Town of **SOUTH BURLINGTON**

County of **CHITTENDEN**

Vt. Hwy. Dist. No. **5**

Total S.A. Mileage **19.120**

RECEIVED  
FEB 6 1967  
CENTRAL FILES

Important town highways as required by Title 19, V.S.A., Sections 1 & 13:

No. 1 **2.302** miles.

Beginning at **South Burlington-Burlington Town Line,**

extending (Give direction) **east,**

ending at **2.302 miles east of point of beginning, being SACL for US 2.**

No. 2 **1.12** miles.

Beginning at **Jct. SA # 1 and SA # 2,**

extending (Give direction) **northwest and**

ending at **Burlington-South Burlington Town Line.**

No. 3 **2.83** miles.

Beginning at **South Burlington-Colchester Town Line**

extending (Give direction) **south and**

ending at **Jct. of SA # 1 and SA # 8.**

No. 4 **0.59** miles.

Beginning at **Jct. SA # 1 and TH # 8**

extending (Give direction) **northeast (Presently TH # 8) and**

ending at **Jct. SA # 3 and TH # 8.**

No. 5 **3.45** miles.

Beginning at **Jct. SA # 1 and SA # 5,**

extending (Give direction) **southwest and**

ending at **Jct. SA # 5 and US Route 7.**

No. 6 **2.30** miles.

Beginning at **Jct. SA # 5 and SA # 6,**

extending (Give direction) **south and**

ending at **South Burlington-Shelburne Town Line.**

No. 7 3.90 miles.

Beginning at Jct. SA # 1 (US 2)

extending (Give direction) south and

ending at South Burlington-Shelburne T/L

No. 8 1.858 miles.

Beginning at Jct. of Interstate Route I 89,

extending (Give direction) easterly and

ending at Jct. of Route US 2. (includes 0.167 mi. approach)

No. 9 0.77 miles.

Beginning at Jct. of SA # 8

extending (Give direction) south and

ending at Jct. of VT 116

No. 10 \_\_\_\_\_ miles.

Beginning at \_\_\_\_\_

extending (Give direction) \_\_\_\_\_

ending at \_\_\_\_\_

No. 11 \_\_\_\_\_ miles.

Beginning at \_\_\_\_\_

extending (Give direction) \_\_\_\_\_

ending at \_\_\_\_\_

We have this 15 day of November, 1966, made the above

selection which is to supersede and replace any and all selections made prior to this time.

*James W. White*  
*Richard Y. Bliss*  
*A. T. Stannard*

Selectmen  
of the  
Town of  
**South Burlington**


Effective March 15th, 1967

Approved:

Nov. 17, 1966

*Charles F. Payne*  
District Highway Engineer

January 6, 1967  
STATE HIGHWAY BOARD  
*Russell A. Haden*  
Commissioner of Highways



Town of SOUTH BURLINGTON  
County of CHITTENDEN  
Vt. Hwy. Dist. No. 5  
Total S.A. Mileage 17.106 16.40

Important town highways as required by Title 19, V.S.A., Sections 1 & 13:

No. 1 2.302 miles.  
Beginning at South Burlington-Burlington Town Line,  
extending (Give direction) east and ending at  
ending at 2.302 miles east of point of beginning, being SACL for US 2.

No. 2 1.12 miles.  
Beginning at Jct. SA #1 and SA #2,  
extending (Give direction) northwest and  
ending at Burlington-South Burlington Town Line.

No. 3 3.60 miles.  
Beginning at South Burlington-Colchester Town Line,  
extending (Give direction) south and  
ending at Jct. SA #3 and Vt. Route 116.

No. 4 0.59 miles.  
Beginning at Jct. SA #1 and TH #8,  
extending (Give direction) northeast (presently TH #8) and  
ending at jct. SA #3 and TH #8.

No. 5 3.45 miles.  
Beginning at jct. SA #1 and SA #5,  
extending (Give direction) southwest and  
ending at jct. SA #5 and US Route 7.

No. 6 2.30 miles.  
Beginning at jct. SA #5 and SA #6,  
extending (Give direction) south and  
ending at South Burlington-Shelburne Town Line.

No. 7 2.07 miles.

Beginning at jct. SA #1 and SA #7,

extending (Give direction) south and

ending at jct. SA #7 and SA #5.

No. 8 1.674 miles.

Beginning at the jct. of Interstate Route 189,

extending (Give direction) easterly and ending at

ending at jct. of Route US 2

No. 9 miles.

Beginning at

extending (Give direction)

ending at

No. 10 miles.

Beginning at

extending (Give direction)

ending at

No. 11 miles.



Beginning at

extending (Give direction)

ending at

We have this 18 day of January, 19 66 made the above

selection which is to supersede and replace any and all selections made prior to this time.



*Robert J. Keeney*  
*Stephen M. Whittemore*  
*A.T. Starnes*

Selectmen  
of the  
Town of  
SOUTH BURLINGTON

Effective March 15th 1966.

Approved:

Jan 31, 1966

*Al Buchanan*  
Asst. District Highway Engineer



February 24, 1966

STATE HIGHWAY BOARD

*Russell A. Heiden*  
Commissioner of Highways