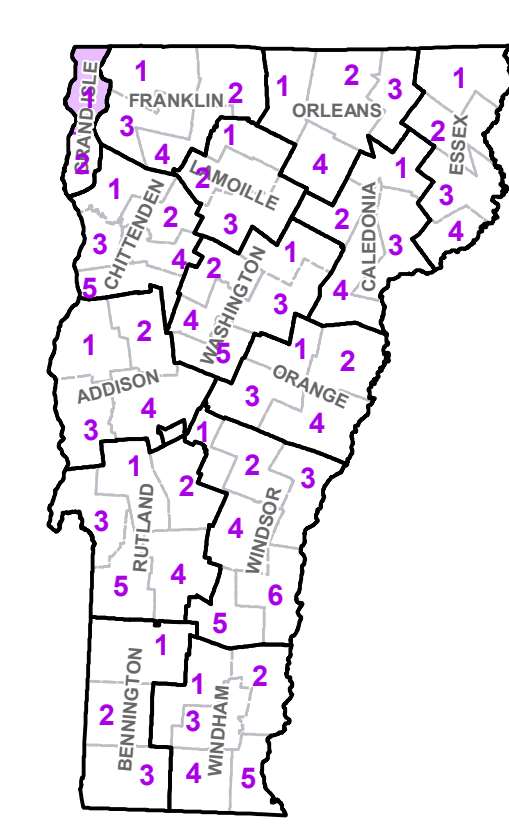


- Interstate
  - U.S. Route
  - Vermont Route
  - Town Highway
  - State Route Paved
  - State Route Unpaved
  - Town Highway Paved
  - Town Highway Unpaved
  - Unimproved or Impassible
  - Discontinued Highway
  - Town Legal Trail
  - Winter Road Closure
  - Railroad
- Federal Aid Route**
- Principal Arterial
  - Minor Arterial
  - Major Collector
  - Minor Collector-not Federal Aid eligible
- Emergency Response Site**
- Fire Station
  - Law Enforcement
  - Hospital
  - Building
  - Localities
  - State Capital (Montpelier)
  - Bridge or Culvert
  - Water Body
  - Stream or Brook
  - Public Airport
- Political Boundary**
- State Boundary
  - County Boundary
  - Town Boundary
  - Village Boundary
  - Urban Compact Boundary
  - Public Land - State/Municipal
  - Green Mountain National Forest
  - County Subtle
- B20 / C20 State Bridge or Culvert Identifier**  
**B20 / C20 Town Bridge or Culvert Identifier**

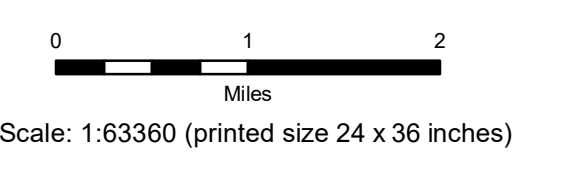
TOWN	TOWN
Alburgh	South Hero
Alburgh Village	Swanton
Fairfax	Swanton Village
Fairfield	
Georgia	
Grand Isle	
Highgate	
Isle La Motte	
Milton	
North Hero	
Saint Albans	
Saint Albans City	

Vermont State Plane Coordinate System  
 North American Datum of 1983  
 SPCS\_Zone\_Identifier: 4400  
 Geocentric Reference System 80  
 5,000-meter grid, Easting - Northing



**VERMONT COUNTY - TOWN MAP SERIES**  
**GRAND ISLE COUNTY**  
**SHEET 1 OF 2**

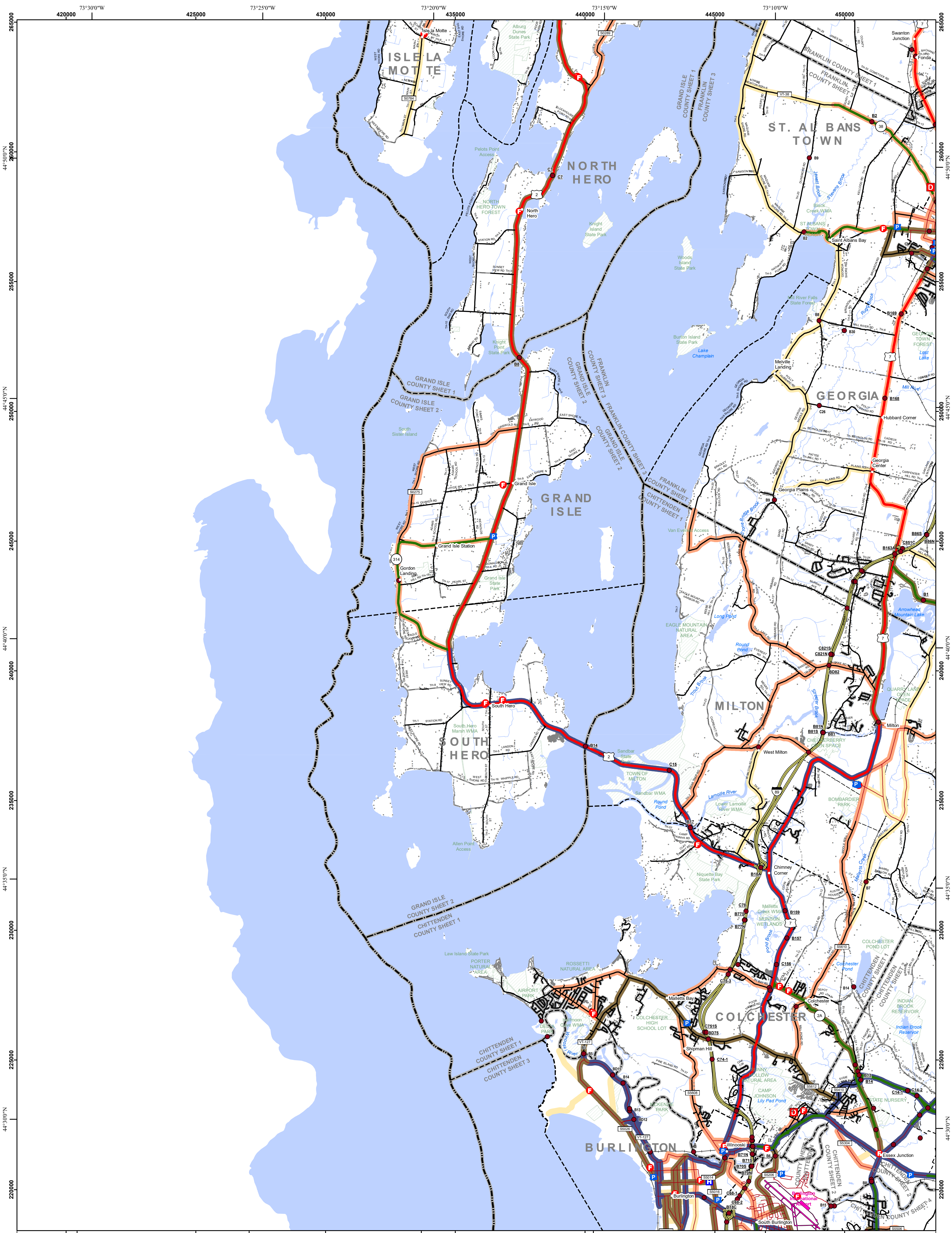
Prepared by the  
 Vermont Agency of Transportation  
 Mapping Section  
 in cooperation with  
 U.S. Department of Transportation  
 Federal Highway Administration  
 June 2022



Contact Information: Vermont Agency of Transportation  
 Division of Policy, Planning and Intermodal Development, Mapping Section  
 1 National Life Drive, Montpelier, VT 05633-5001, Telephone: 802-928-2600

This map was funded in part through grants from the Federal Highway Administration, U.S. Department of Transportation. The representation of the authors expressed herein do not necessarily state or reflect those of the U.S. Department of Transportation.



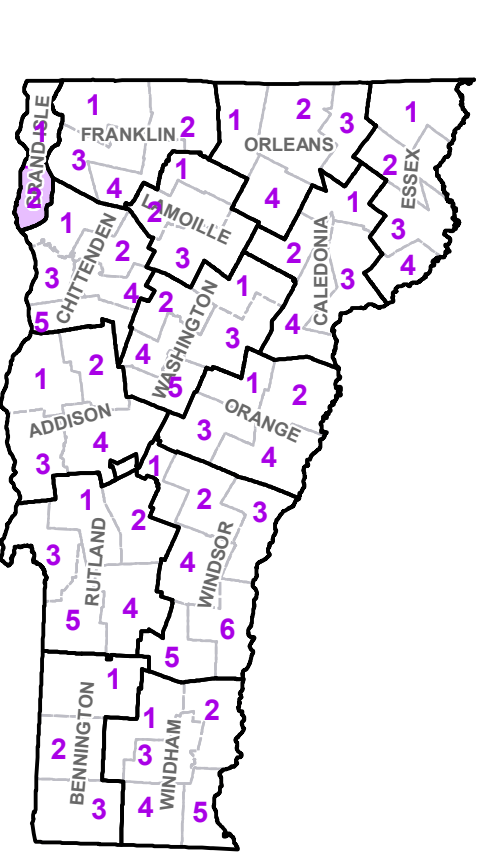


- Interstate
- U.S. Route
- Vermont Route
- Town Highway
- Interstate
- US Route Divided
- US Route
- State Route Paved
- State Route Unpaved
- Town Highway Paved
- Town Highway Unpaved
- Unimproved or Impassible
- Discontinued Highway
- Town Legal Trail
- Winter Road Closure
- Railroad

- Federal Aid Route**
- Principal Arterial
- Minor Arterial
- Major Collector
- Minor Collector-not Federal Aid eligible
- VTrans Maintenance District Office
- Emergency Response Site**
- Fire Station
- Law Enforcement
- Hospital
- Building
- Localities
- State Capital (Montpelier)
- Bridge or Culvert
- Water Body
- Stream or Brook
- Public Airport

TOWN	TOWN
Alburgh	Saint Albans
Burlington City	Saint Albans City
Colchester	South Burlington City
Essex	South Hero
Essex Center U.C.	Swanton
Essex Junction Village	Westford
Georgia	Williston
Grand Isle	Winooski City
Isle La Motte	
Milton	
Milton U.C.	
North Hero	

- Political Boundary**
- State Boundary
- County Boundary
- Town Boundary
- Village Boundary
- Urban Compact Boundary
- Public Land - State/Municipal
- Green Mountain National Forest
- County Subtle



**VERMONT COUNTY - TOWN MAP SERIES**  
**GRAND ISLE COUNTY**  
**SHEET 2 OF 2**

Prepared by the  
**Vermont Agency of Transportation**  
 Mapping Section  
 in cooperation with  
**U.S. Department of Transportation**  
 Federal Highway Administration  
 June 2022

0 1 2  
 Miles

Scale: 1:63360 (printed size 24 x 36 inches)

Contact Information: Vermont Agency of Transportation  
 Division of Policy, Planning and Intermodal Development, Mapping Section  
 1 National Life Drive, Montpelier, VT 05633-5001, Telephone: 802-928-2600

This map was funded in part through grants from the Federal Highway Administration, U.S. Department of Transportation. The representation of the authors expressed herein do not necessarily state or reflect those of the U.S. Department of Transportation.