



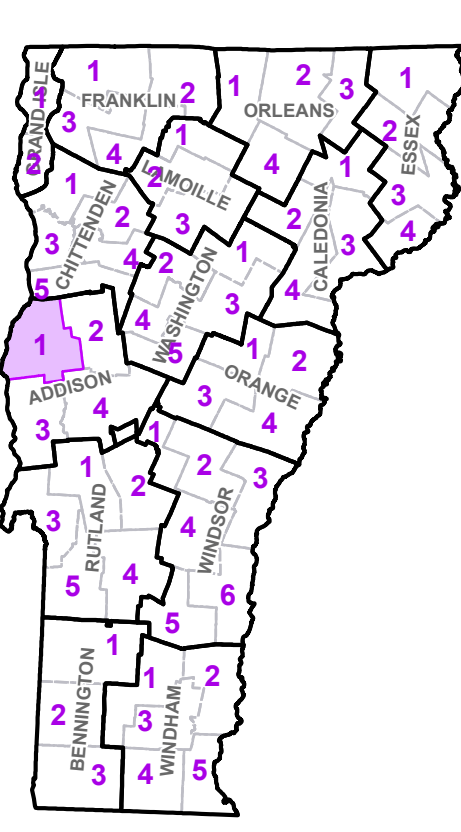
- Interstate
- U.S. Route
- Vermont Route
- Town Highway
- Interstate
- US Route Divided
- US Route
- State Route Paved
- State Route Unpaved
- Town Highway Paved
- Town Highway Unpaved
- Unimproved or Impassible
- Discontinued Highway
- Town Legal Trail
- Winter Road Closure
- Railroad

- Federal Aid Route**
- Principal Arterial
 - Minor Arterial
 - Major Collector
 - Minor Collector-not Federal Aid eligible
- Emergency Response Site**
- Fire Station
 - Law Enforcement
 - Hospital
 - Building
 - Localities
 - State Capital (Montpelier)
 - Bridge or Culvert
 - Water Body
 - Stream or Brook
 - Public Airport

- Political Boundary**
- State Boundary
 - County Boundary
 - Town Boundary
 - Village Boundary
 - Urban Compact Boundary
 - Public Land - State/Municipal
 - Green Mountain National Forest
 - County Subtle
- B20 / C20 State Bridge or Culvert Identifier**
- B20 / C20 Town Bridge or Culvert Identifier**

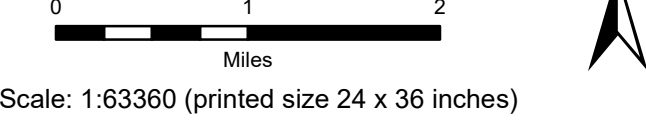
TOWN	TOWN
Addison	Panton
Bridport	Ripton
Bristol	Salisbury
Bristol U.C.	Shelburne
Charlotte	Shoreham
Cornwall	Starksboro
Ferrisburgh	Vergennes City
Hinesburg	Waltham
Middlebury	Weybridge
Middlebury U.C.	
Monkton	
New Haven	

Vermont State Plane Coordinate System
 North American Datum of 1983
 SPCS Zone Identifier: 4400
 Geodetic Reference System 80
 5,000-meter grid, Easting - Northing



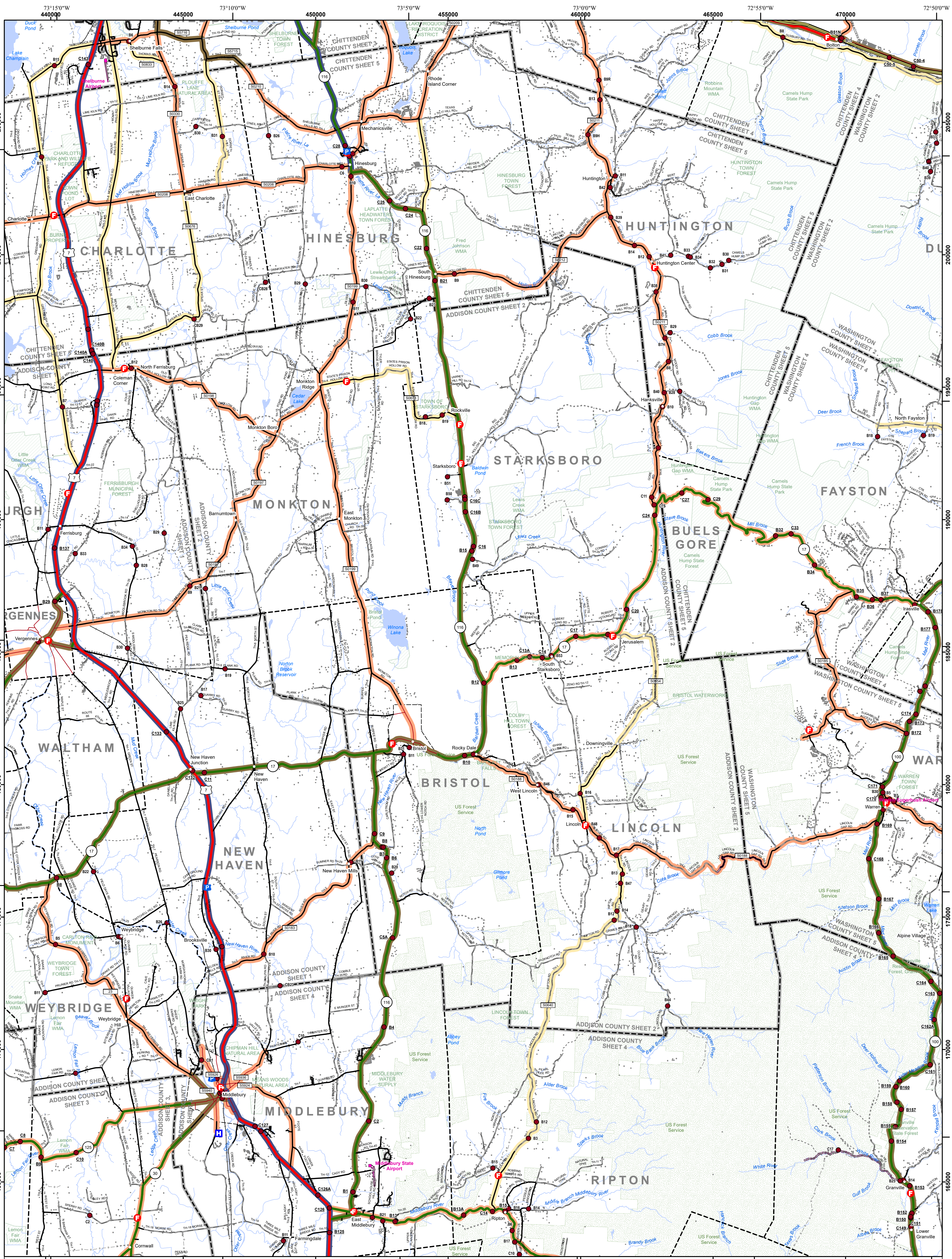
VERMONT COUNTY - TOWN MAP SERIES
ADDISON COUNTY
SHEET 1 OF 4

Prepared by the
 Vermont Agency of Transportation
 Mapping Section
 in cooperation with
 U.S. Department of Transportation
 Federal Highway Administration
 September 2018



Contact Information: Vermont Agency of Transportation
 Division of Policy, Planning and Intermodal Development, Mapping Section
 1 National Life Drive, Montpelier, VT 05633-5001, Telephone: 802-828-2600

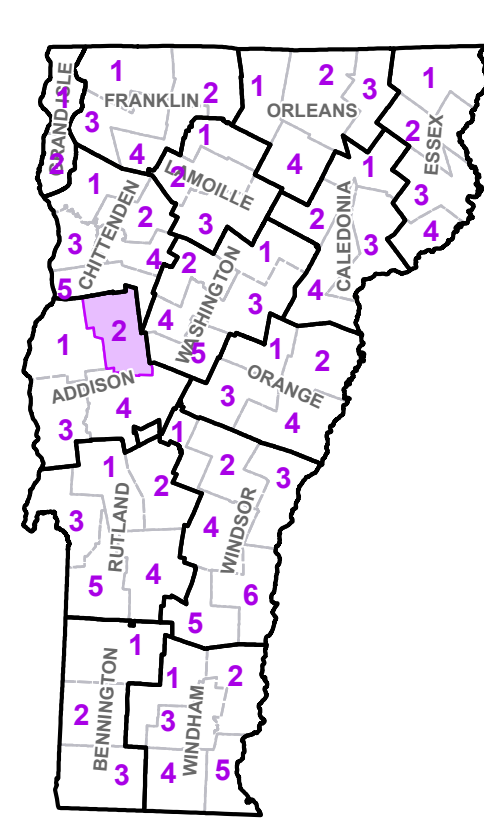
This map was funded in part through grants from the Federal Highway Administration, U.S. Department of Transportation. The representation of the authors expressed herein do not necessarily state or reflect those of the U. S. Department of Transportation.



- Interstate
- U.S. Route
- Vermont Route
- Town Highway
- Federal Aid Route - Principal Arterial
- Federal Aid Route - Minor Arterial
- Federal Aid Route - Major Collector
- Federal Aid Route - Minor Collector-not Federal Aid eligible
- VTrans Maintenance District Office
- Emergency Response Site - Fire Station
- Emergency Response Site - Law Enforcement
- Emergency Response Site - Hospital
- Emergency Response Site - Building
- Emergency Response Site - Localities
- Emergency Response Site - State Capital (Montpelier)
- Emergency Response Site - Bridge or Culvert
- Emergency Response Site - Water Body
- Emergency Response Site - Stream or Brook
- Emergency Response Site - Public Airport
- Political Boundary - State Boundary
- Political Boundary - County Boundary
- Political Boundary - Town Boundary
- Political Boundary - Village Boundary
- Political Boundary - Urban Compact Boundary
- Political Boundary - Public Land - State/Municipal
- Political Boundary - Green Mountain National Forest
- Political Boundary - County Subtle
- B20 / C20 State Bridge or Culvert Identifier
- B20 / C20 Town Bridge or Culvert Identifier

Vermont State Plane Coordinate System
 North American Datum of 1983
 SPCS Zone Identifier: 4400
 Geodetic Reference System 80
 5,000-meter grid, Easting - Northing

TOWN	TOWN	TOWN
Addison	Hancock	Shelburne
Bolton	Hinesburg	St. George
Bridport	Huntington	Starksboro
Bristol	Lincoln	Vergennes City
Bristol U.C.	Middlebury	Waitsfield
Buels Gore	Middlebury U.C.	Waltham
Charlotte	Monkton	Warren
Cornwall	New Haven	Weybridge
Duxbury	Panton	Williston
Fayston	Richmond	
Ferrisburgh	Ripton	
Granville	Salisbury	



VERMONT COUNTY - TOWN MAP SERIES
ADDISON COUNTY
SHEET 2 OF 4

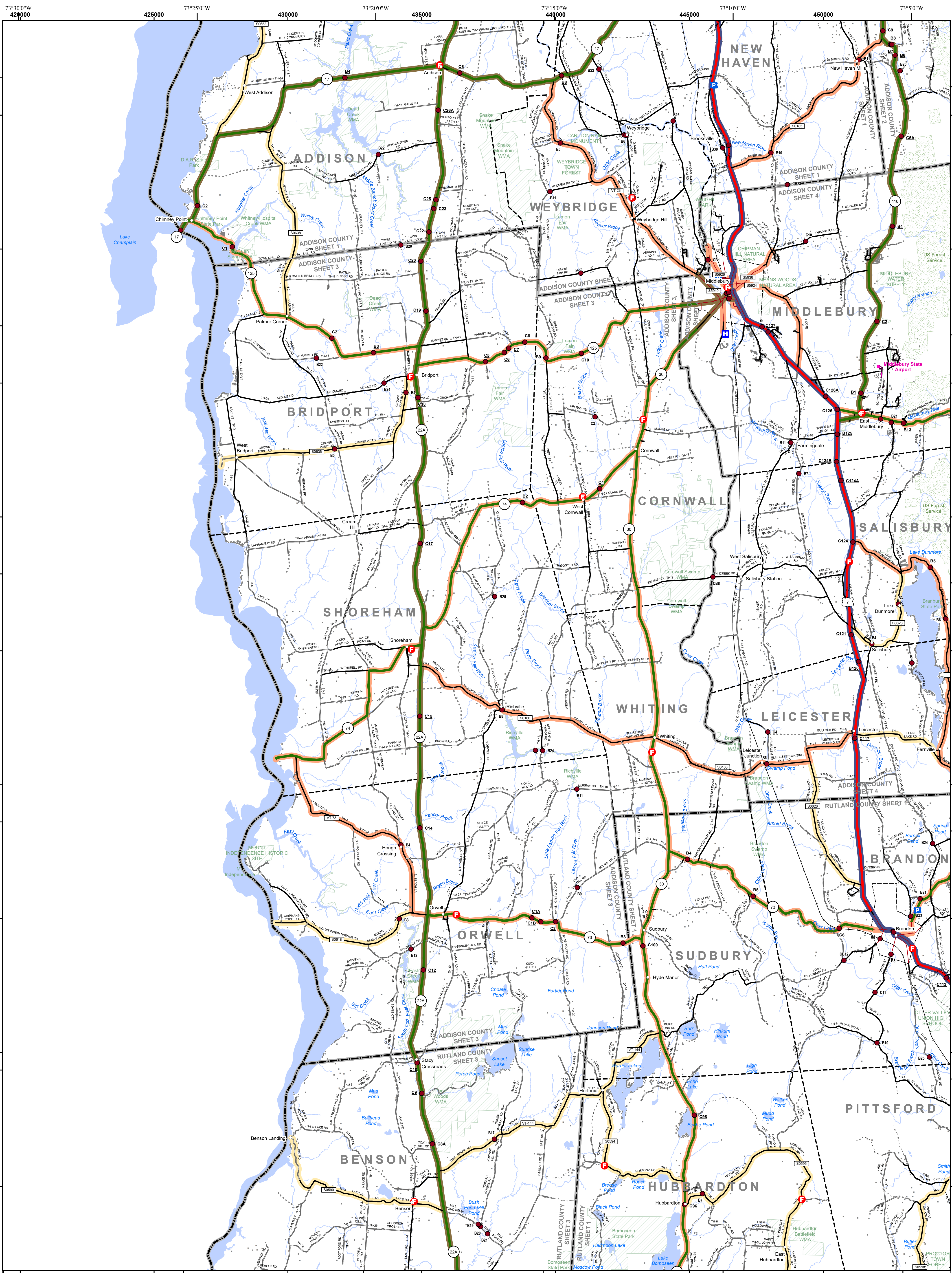
Prepared by the
 Vermont Agency of Transportation
 Mapping Section
 in cooperation with
 U.S. Department of Transportation
 Federal Highway Administration
 September 2018

0 1 2
 Miles

Scale: 1:63360 (printed size 24 x 36 inches)

Contact Information: Vermont Agency of Transportation
 Division of Policy, Planning and Intermodal Development, Mapping Section
 1 National Life Drive, Montpelier, VT 05633-5001, Telephone: 802-828-2600

This map was funded in part through grants from the Federal Highway Administration, U.S. Department of Transportation. The representation of the authors expressed herein do not necessarily state or reflect those of the U. S. Department of Transportation.

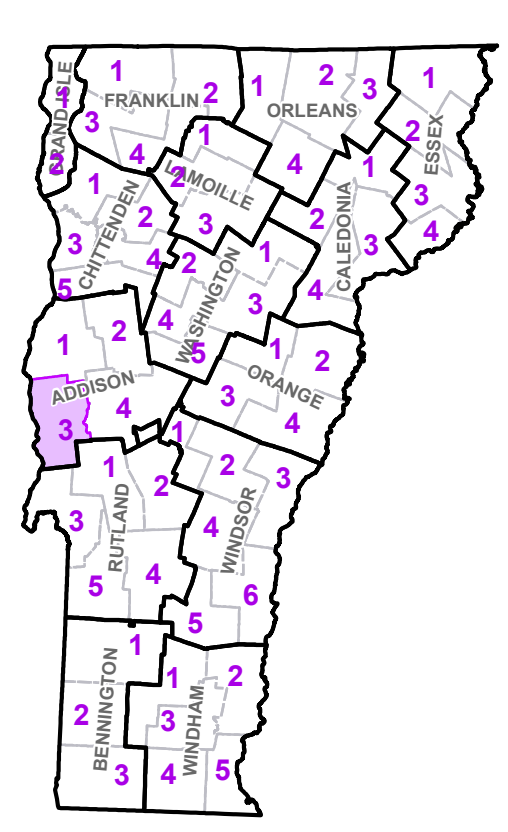


- Interstate
- U.S. Route
- Vermont Route
- Town Highway
- Interstate
- US Route Divided
- US Route
- State Route Paved
- State Route Unpaved
- Town Highway Paved
- Town Highway Unpaved
- Unimproved or Impassible
- Discontinued Highway
- Town Legal Trail
- Winter Road Closure
- Railroad

- Federal Aid Route**
- Principal Arterial
- Minor Arterial
- Major Collector
- Minor Collector-not Federal Aid eligible
- Emergency Response Site**
- Fire Station
- Law Enforcement
- Hospital
- Building
- Localities
- State Capital (Montpelier)
- Bridge or Culvert
- Water Body
- Stream or Brook
- Public Airport

- Political Boundary**
 - State Boundary
 - County Boundary
 - Town Boundary
 - Village Boundary
 - Urban Compact Boundary
 - Public Land - State/Municipal
 - Green Mountain National Forest
 - County Subtle
- B20 / C20** State Bridge or Culvert Identifier
B2 / C20 Town Bridge or Culvert Identifier
- Vermont State Plane Coordinate System
 North American Datum of 1983
 SPCS Zone Identifier: 4400
 Geodetic Reference System 80
 5,000-meter grid, Easting - Northing

TOWN	TOWN
Addison	Orwell
Benson	Pittsford
Brandon	Proctor
Brandon U.C.	Salisbury
Bridport	Shoreham
Bristol	Sudbury
Corwall	Waltham
Hubbardton	Weybridge
Leicester	Whiting
Middlebury	
Middlebury U.C.	
New Haven	



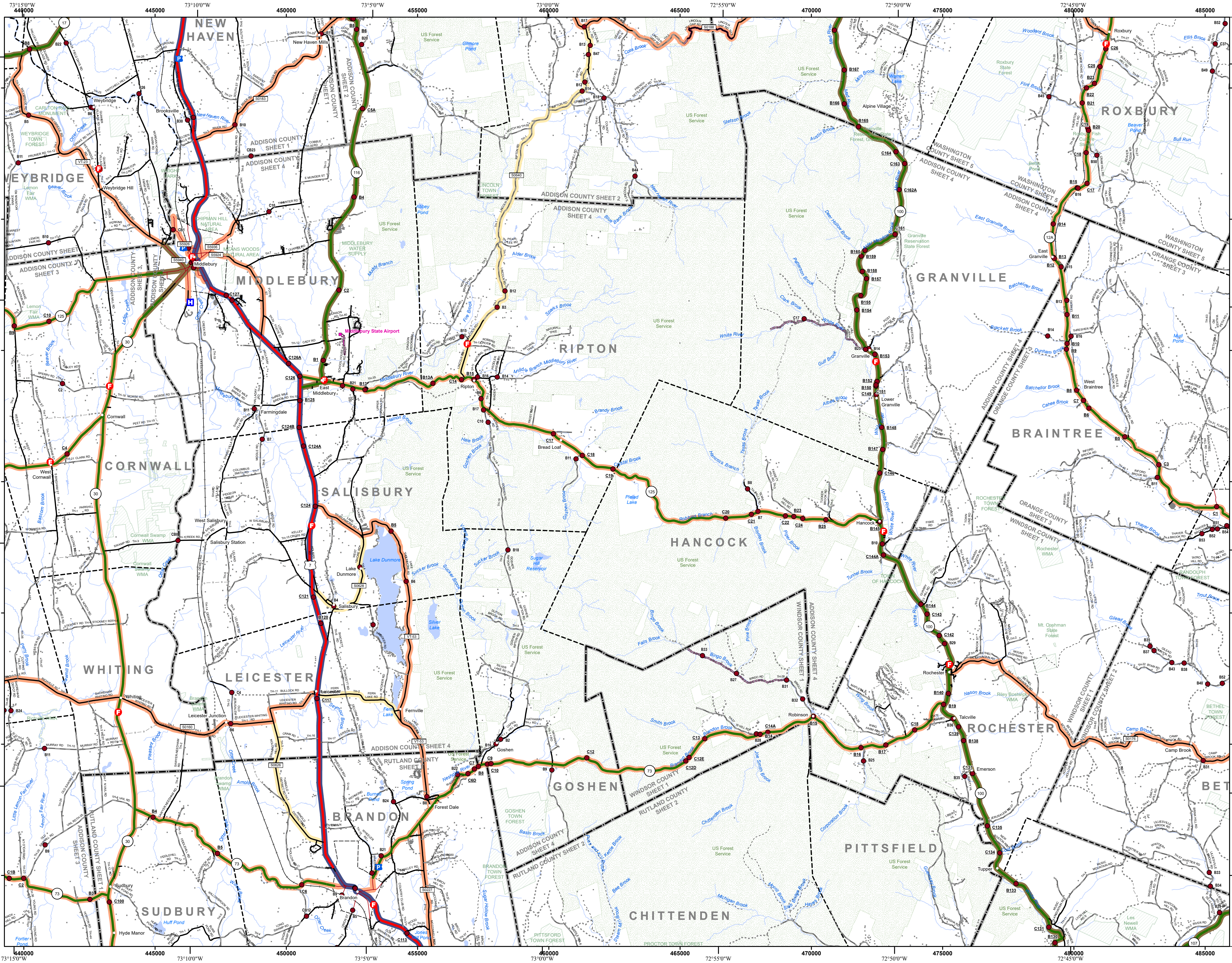
VERMONT COUNTY - TOWN MAP SERIES
ADDISON COUNTY
SHEET 3 OF 4

Prepared by the
 Vermont Agency of Transportation
 Mapping Section
 in cooperation with
 U.S. Department of Transportation
 Federal Highway Administration
 September 2018

Scale: 1:63360 (printed size 24 x 36 inches)

Contact Information: Vermont Agency of Transportation
 Division of Policy, Planning and Intermodal Development, Mapping Section
 1 National Life Drive, Montpelier, VT 05633-5001, Telephone: 802-828-2600

This map was funded in part through grants from the Federal Highway Administration, U.S. Department of Transportation. The representation of the authors expressed herein do not necessarily state or reflect those of the U. S. Department of Transportation.



Legend

- Interstate
- U.S. Route
- Vermont Route
- Town Highway
- Interstate
- US Route Divided
- US Route
- State Route Paved
- State Route Unpaved
- Town Highway Paved
- Town Highway Unpaved
- Unimproved or Impassible
- Discontinued Highway
- Town Legal Trail
- Winter Road Closure
- Railroad

Federal Aid Route

- Principal Arterial
- Minor Arterial
- Major Collector
- Minor Collector-not Federal Aid eligible

Emergency Response Site

- Fire Station
- Law Enforcement
- Hospital
- Building
- Localities
- State Capital (Montpelier)
- Bridge or Culvert
- Water Body
- Stream or Brook
- Public Airport

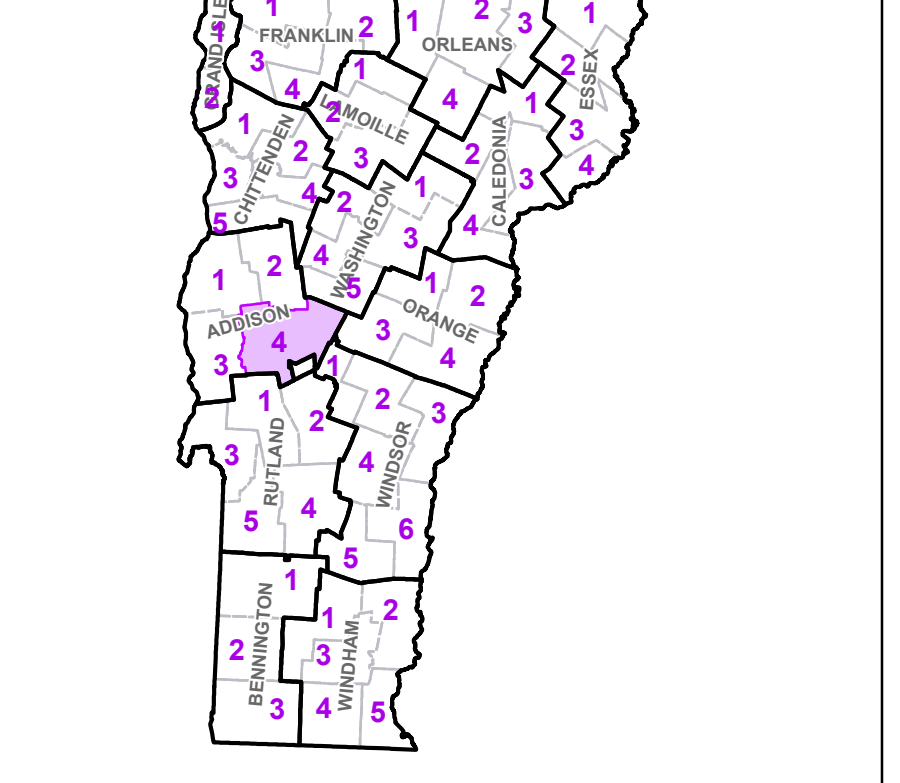
Boundaries

- State Boundary
- County Boundary
- Town Boundary
- Village Boundary
- Urban Compact Boundary
- Public Land - State/Municipal
- Green Mountain National Forest
- County Subtle

TOWN	
Addison	
Bethel	
Braintree	
Brandon	
Brandon U.C.	
Bridport	
Bristol	
Brookfield	
Chittenden	
Cornwall	
Goshen	
Granville	
Hancock	
Leicester	
Lincoln	
Middlebury	
Middlebury U.C.	
New Haven	
Orwell	
Pittsfield	
Randolph	
Randolph U.C.	
Ripton	
Rochester	
Roxbury	
Salisbury	
Shoreham	
Stockbridge	
Sudbury	
Walham	
Warren	
Weybridge	
Whiting	

B20 / C20 State Bridge or Culvert Identifier
 B20 / C20 Town Bridge or Culvert Identifier

Vermont State Plane Coordinate System
 North American Datum of 1983
 SPCS Zone Identifier: 4400
 Geodetic Reference System 80
 5,000-meter grid, Easting - Northing



VERMONT COUNTY - TOWN MAP SERIES
ADDISON COUNTY SHEET 4 OF 4

Prepared by the
Vermont Agency of Transportation Mapping Section
 in cooperation with
U.S. Department of Transportation Federal Highway Administration
 September 2018

Scale: 1:63,360 (printed size: 36 x 24 inches)

Contact information: Vermont Agency of Transportation
 Division of Policy, Planning and Intermodal Development, Mapping Section
 1 National Life Drive, Montpelier, VT 05633-5001
 Telephone: 802-828-2600

This map was funded in part through grants from the Federal Highway Administration, U.S. Department of Transportation. The representation of the authors expressed herein do not necessarily state or reflect those of the U.S. Department of Transportation.