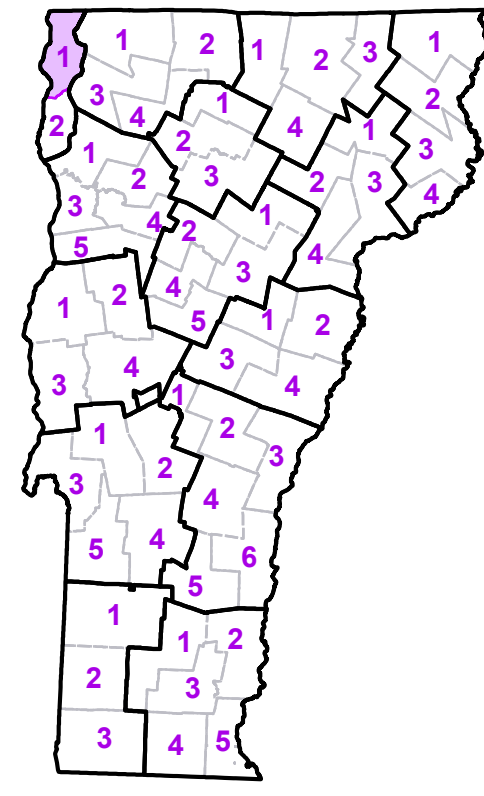


- Interstate
- U.S. Route
- Vermont Route
- Minor Arterial or Collector
- Federal Aid Route Principal Arterial
- Federal Aid Route Minor Arterial
- Federal Aid Route Major Collector
- Federal Aid Route Minor Collector-not Federal Aid eligible
- Emergency Response Site Fire Station
- Emergency Response Site Law Enforcement
- Emergency Response Site Hospital
- Emergency Response Site Building
- Emergency Response Site Localities
- Emergency Response Site State Capital (Montpelier)
- Emergency Response Site Bridge or Culvert
- Emergency Response Site Water Body
- Emergency Response Site Stream or Brook
- Emergency Response Site Public Airport

- Political Boundary State Boundary
- Political Boundary County Boundary
- Political Boundary Town Boundary
- Political Boundary Village Boundary
- Political Boundary Urban Compact Boundary
- Political Boundary Public Land - State/Municipal
- Political Boundary Green Mountain National Forest
- Political Boundary County Subtle
- B20 / C20 State Bridge or Culvert Identifier
- B20 / C20 Town Bridge or Culvert Identifier

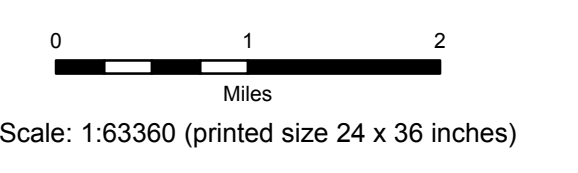
TOWN	TOWN
Alburgh	St. Albans City
Alburgh Village	Swanton
Fairfax	Swanton Village
Fairfield	
Georgia	
Grand Isle	
Highgate	
Isle La Motte	
Milton	
North Hero	
South Hero	
St. Albans	

Vermont State Plane Coordinate System  
 North American Datum of 1983  
 SPCS\_Zone\_Identifier: 4400  
 Geodetic Reference System 80  
 5,000-meter grid, Easting - Northing



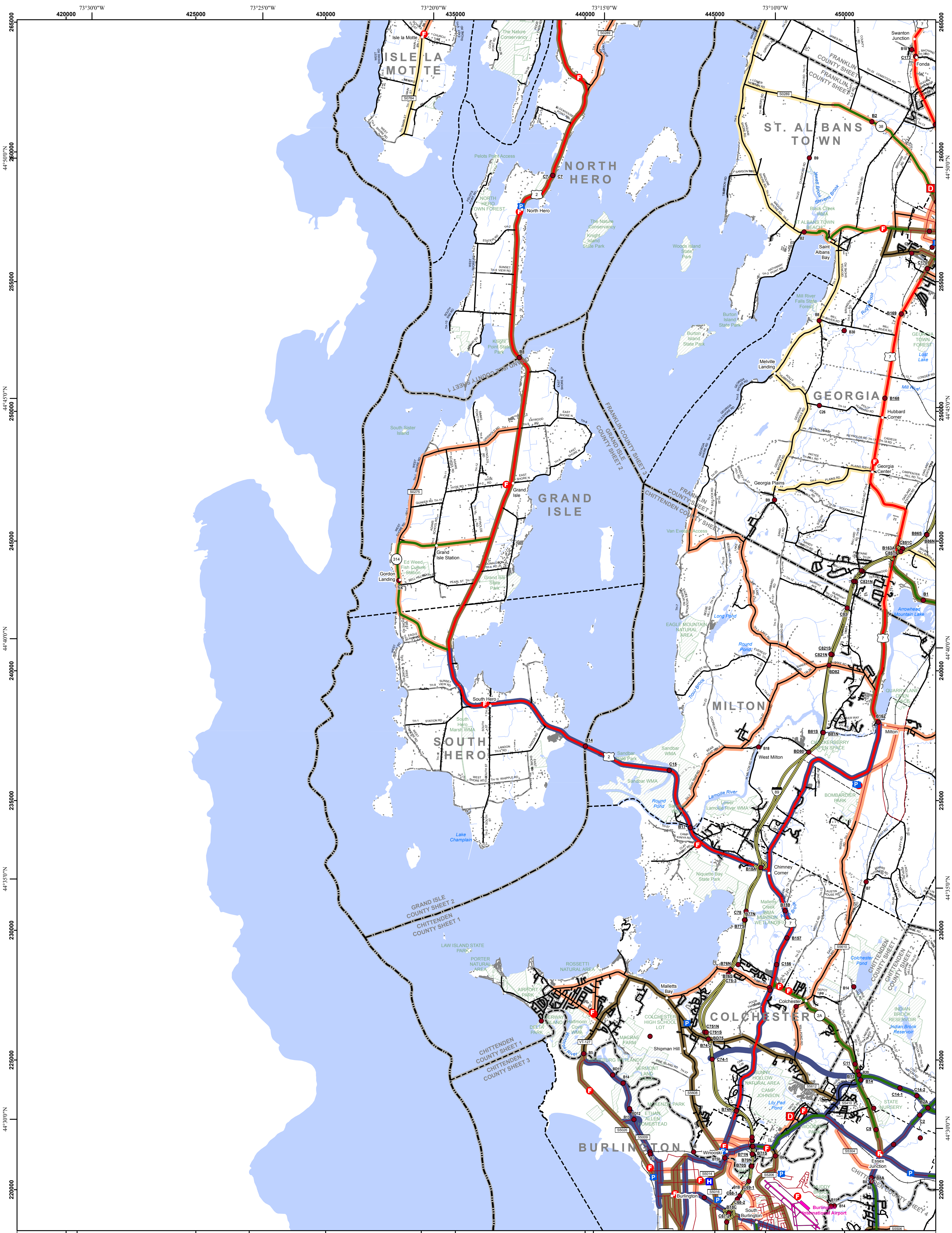
**VERMONT COUNTY - TOWN MAP SERIES**  
**GRAND ISLE COUNTY**  
**SHEET 1 OF 2**

Prepared by the  
**Vermont Agency of Transportation**  
 Mapping Section  
 in cooperation with  
**U.S. Department of Transportation**  
 Federal Highway Administration  
 October 2017



Contact Information: Vermont Agency of Transportation  
 Division of Policy, Planning and Intermodal Development, Mapping Section  
 1 National Life Drive, Montpelier, VT 05633-5001, Telephone: 802-828-2600

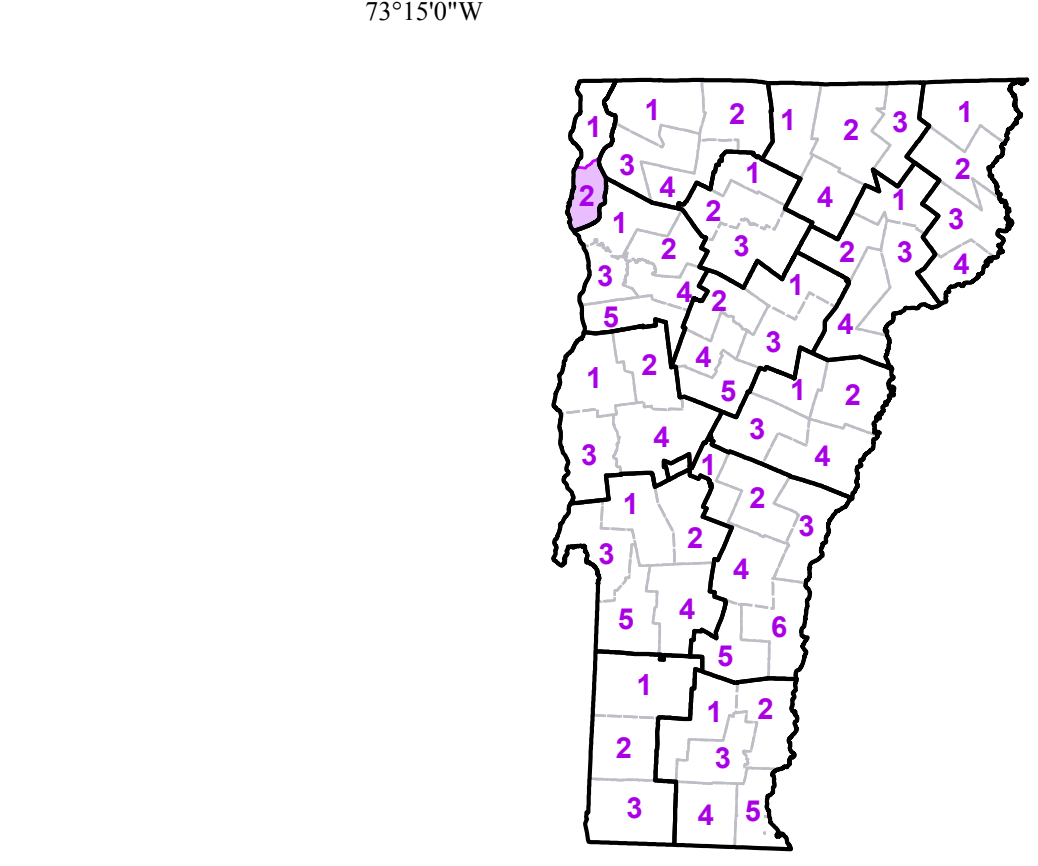
This map was funded in part through grants from the Federal Highway Administration, U.S. Department of Transportation. The representation of the authors expressed herein do not necessarily state or reflect those of the U.S. Department of Transportation.



- Interstate
- U.S. Route
- Vermont Route
- Minor Arterial or Collector
- State Route Paved
- State Route Unpaved
- Town Highway Paved
- Town Highway Unpaved
- Unimproved or Impassible
- Discontinued Highway
- Town Legal Trail
- Winter Road Closure
- Railroad

- Federal Aid Route**
- Principal Arterial
- Minor Arterial
- Major Collector
- Minor Collector-not Federal Aid eligible
- VTrans Maintenance District Office
- Emergency Response Site**
- Fire Station
- Law Enforcement
- Hospital
- Building
- Localities
- State Capital (Montpelier)
- Bridge or Culvert
- Water Body
- Stream or Brook
- Public Airport

TOWN	TOWN
Alburgh	South Burlington City
Burlington City	South Hero
Colchester	St. Albans
Essex	St. Albans City
Essex Junction U.C.	Swanton
Georgia	Williston
Grand Isle	Winooski City
Isle La Motte	
Milton	
Milton U.C.	
North Hero	



**VERMONT COUNTY - TOWN MAP SERIES**  
**GRAND ISLE COUNTY**  
**SHEET 2 OF 2**

Prepared by the  
**Vermont Agency of Transportation**  
 Mapping Section  
 in cooperation with  
**U.S. Department of Transportation**  
 Federal Highway Administration  
 October 2017

0 1 2  
 Miles

Scale: 1:63360 (printed size 24 x 36 inches)

Contact Information: Vermont Agency of Transportation  
 Division of Policy, Planning and Intermodal Development, Mapping Section  
 1 National Life Drive, Montpelier, VT 05633-5001, Telephone: 802-828-2600

This map was funded in part through grants from the Federal Highway Administration, U.S. Department of Transportation. The representation of the authors expressed herein do not necessarily state or reflect those of the U.S. Department of Transportation.