
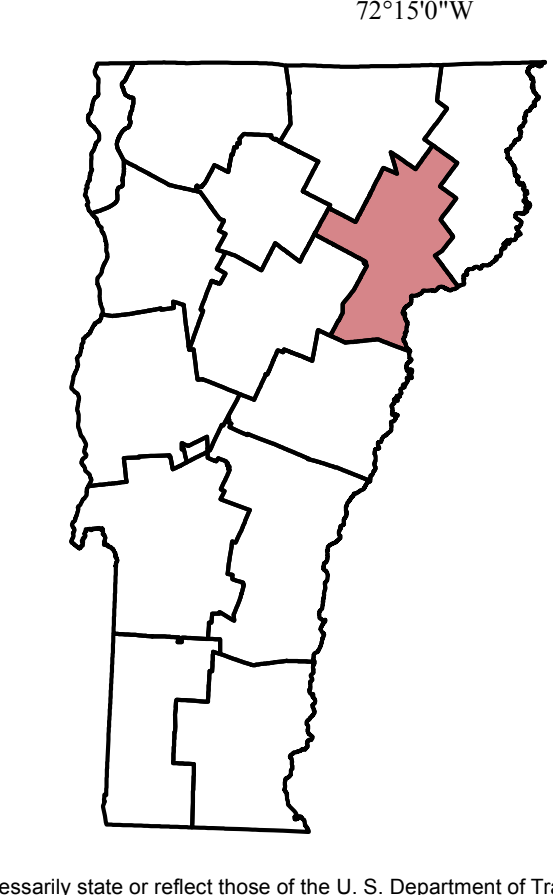
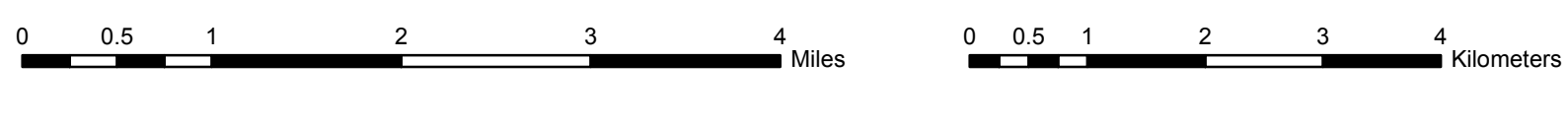


- Interstate
- U.S. Route
- Vermont Route
- Minor Arterial or Collector
- Federal Aid Urban
- Federal Aid Not Federal Aid eligible
- VTrans District Office
- Emergency Response Site
- Fire Station
- Law Enforcement
- Hospital
- Cemetery
- Localities
- State Capital (Montpelier)
- Bridge or Culvert
- Water Body
- Stream or Brook
- Public Land
- State Airport
- State Boundary
- County Boundary
- Town Boundary
- Village Boundary
- Urban Compact Boundary
- County Subtle
- B20 / C20 State Bridge or Culvert Identifier
- B20 / C20 Town Bridge or Culvert Identifier



VERMONT COUNTY SERIES CALEDONIA COUNTY

Scale: 1:63360 (printed size 36 x 50 inches)



Prepared by the
**Vermont Agency of Transportation
Mapping Unit**
in cooperation with
**U.S. Department of Transportation
Federal Highway Administration**
April 2014

Contact Information: Vermont Agency of Transportation
Division of Policy, Planning and Intermodal Development, Mapping Unit
1 National Life Drive, Montpelier, VT 05633-5001, Telephone: 802-828-2600

This map was funded in part through grants from the Federal Highway Administration, U.S. Department of Transportation. The representation of the authors expressed herein does not necessarily state or reflect those of the U.S. Department of Transportation.