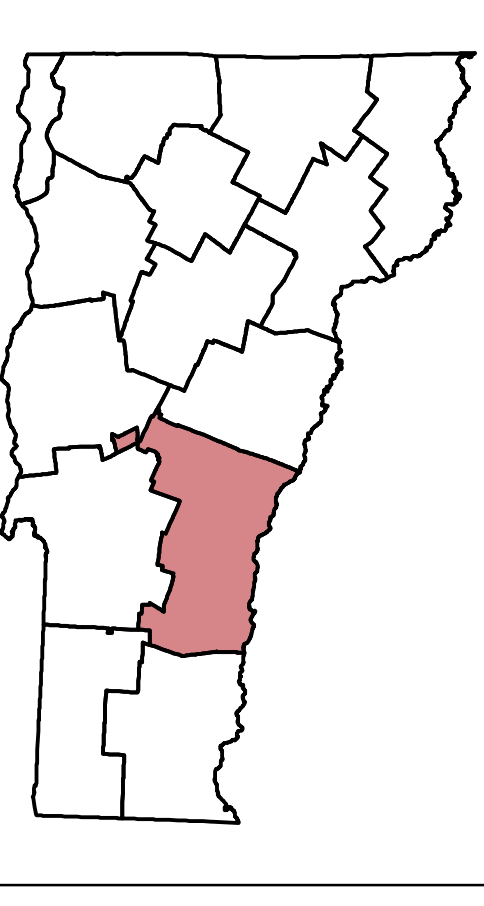


- Interstate
- U.S. Route
- Vermont Route
- Minor Arterial or Collector
- Principal Arterial
- Minor Arterial
- Major Collector
- Federal Aid Urban
- Minor Collector-not Federal Aid eligible
- VTrans District Office
- Emergency Response Site
- Fire Station
- Hospital
- Cemetery
- Building
- Locusts
- State Capital (Montpelier)
- Bridge or Culvert
- Water Body
- Stream or Brook
- Public Land
- Public Airport
- State Boundary
- County Boundary
- Town Boundary
- Village Boundary
- Urban Compact Boundary
- County Subdiv.
- 820 / C20 State Bridge or Culvert Identifier
- 820 / C20 Town Bridge or Culvert Identifier

Vermont State Plane Coordinate System
 North American Datum of 1983
 SPCS Zone Identifier: 4403
 Geoidic Reference System: 80
 5,000-meter grid, Easting-Northing



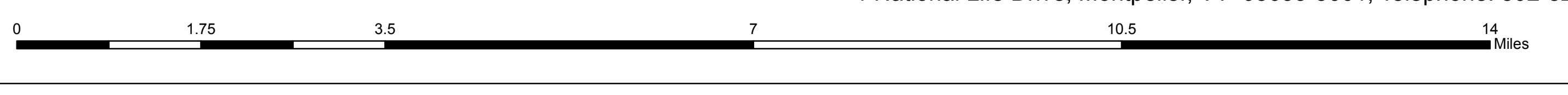

VERMONT COUNTY SERIES WINDSOR COUNTY

Scale: 1:63360 (printed size 42 x 59 inches)

Prepared by the
Vermont Agency of Transportation
 Mapping Unit
 in cooperation with
U.S. Department of Transportation
 Federal Highway Administration

December 2013

Contact Information: Vermont Agency of Transportation
 Division of Policy, Planning and Intermodal Development, Mapping Unit
 1 National Life Drive, Montpelier, VT 05633-5001, Telephone: 802-828-2600



This map was funded in part through grants from the Federal Highway Administration, U.S. Department of Transportation. The representation of the authors expressed herein do not necessarily state or reflect those of the U.S. Department of Transportation.