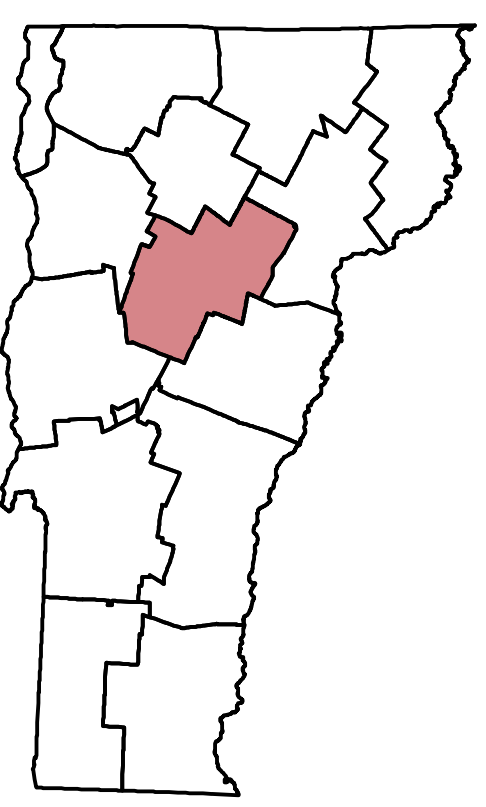
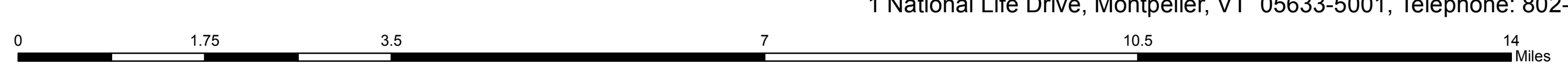


- Interstate
 - U.S. Route
 - Vermont Route
 - Minor Arterial or Collector
 - State Route Paved
 - State Route Unpaved
 - Town Highway Paved
 - Town Highway Unpaved
 - Unimproved or impassible
 - Town Legal Trail
 - Discontinued Highway
 - Railroad
 - Federal Aid Route
 - Principal Arterial
 - Minor Arterial
 - Major Collector
 - Federal Aid Urban
 - Minor Collector-not Federal Aid eligible
 - VtTrans District Office
 - Emergency Response Site
 - Police Station
 - Fire Station
 - Hospital
 - Cemetery
 - Building
 - Localities
 - State Capital (Montpelier)
 - Bridge or Culvert
 - Water Body
 - Stream or Brook
 - Public Land
 - Public Airport
 - State Boundary
 - County Boundary
 - Town Boundary
 - Village Boundary
 - Urban Compact Boundary
 - County Subtle
- B20 / C20** State Bridge or Culvert Identifier
B20 / C20 Town Bridge or Culvert Identifier
- Vermont State Plane Coordinate System
 North American Datum of 1983
 SPCS Zone Identifier 4400
 Geodetic Reference System 80
 5,000-meter grid, Easting - Northing



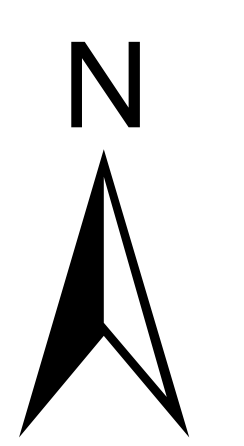
VERMONT COUNTY SERIES WASHINGTON COUNTY

Scale: 1:63360 (printed size 42 x 42 inches)



Prepared by the
**Vermont Agency of Transportation
Mapping Unit**
in cooperation with
**U.S. Department of Transportation
Federal Highway Administration**
November 2013

Contact Information: Vermont Agency of Transportation
Division of Policy, Planning and Intermodal Development, Mapping Unit
1 National Life Drive, Montpelier, VT 05633-5001, Telephone: 802-828-2600



This map was funded in part through grants from the Federal Highway Administration, U.S. Department of Transportation. The representation of the authors expressed herein do not necessarily state or reflect those of the U.S. Department of Transportation.