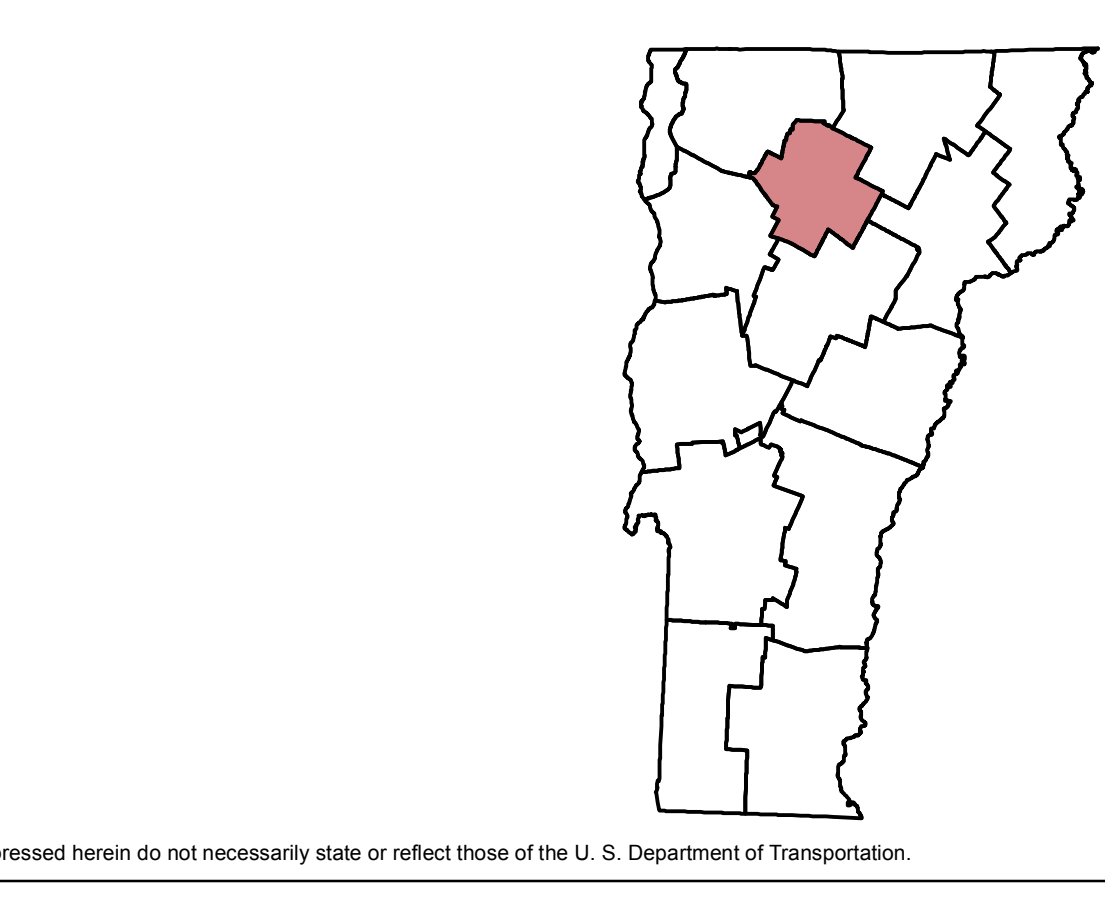



- Interstate
- U.S. Route
- Vermont Route
- Minor Arterial or Collector
- US Route Divided
- US Route
- State Route Paved
- State Route Unpaved
- Town Highway Paved
- Town Highway Unpaved
- Unimproved or Impassible
- Town Legal Trail
- Discontinued Highway
- Railroad
- Federal Aid Route
- Principal Arterial
- Minor Arterial
- Major Collector
- Federal Aid Urban
- Minor Collector-not Federal Aid eligible
- VTrans District Office
- Emergency Response Site
- Police Station
- Fire Station
- Hospital
- Cemetery
- Building
- Localities
- State Capital (Montpelier)
- Bridge or Culvert
- Water Body
- Stream or Brook
- Public Land
- Public Airport
- State Boundary
- County Boundary
- Town Boundary
- Village Boundary
- Urban Compact Boundary
- County Subtle



# VERMONT COUNTY SERIES LAMOILLE COUNTY


Scale: 1:63360 (printed size 36 x 36 inches)



Prepared by the  
**Vermont Agency of Transportation  
Mapping Unit**  
in cooperation with  
**U.S. Department of Transportation  
Federal Highway Administration**

December 2013

Contact Information: Vermont Agency of Transportation  
Division of Policy, Planning and Intermodal Development, Mapping Unit  
1 National Life Drive, Montpelier, VT 05633-5001, Telephone: 802-828-2600



This map was funded in part through grants from the Federal Highway Administration, U.S. Department of Transportation. The representation of the authors expressed herein do not necessarily state or reflect those of the U.S. Department of Transportation.