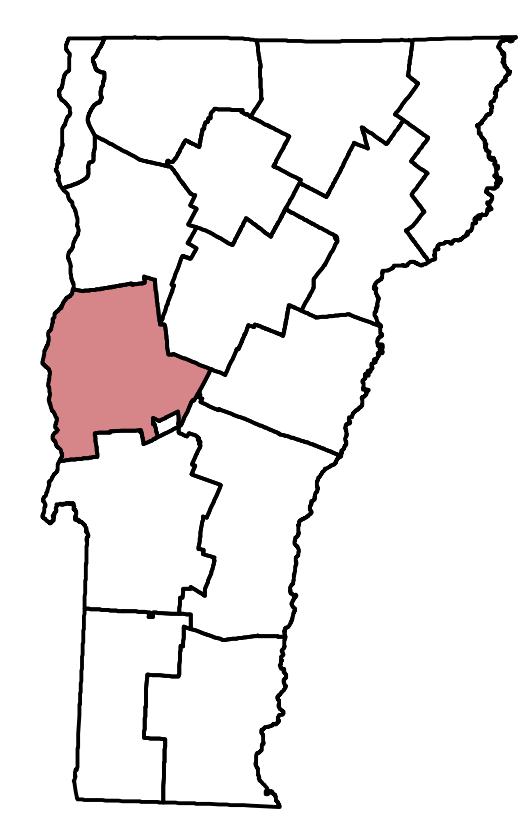
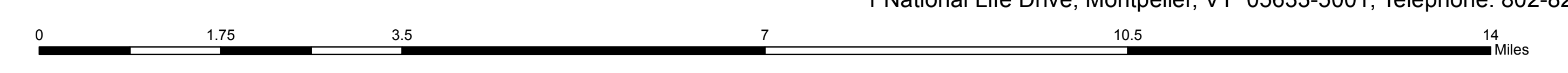


- | | | | |
|--|-----------------------------|--|----------------------------|
| | Federal Aid Route | | Public Land |
| | Principal Arterial | | State Boundary |
| | U.S. Route | | County Boundary |
| | Vermont Route | | Town Boundary |
| | Minor Arterial or Collector | | Village Boundary |
| | Interstate | | Urban Compact Boundary |
| | US Route Divided | | County Subtle |
| | US Route Paved | | VTrans District Office |
| | State Route Unpaved | | Emergency Response Site |
| | Town Highway Paved | | Police Station |
| | Town Highway Unpaved | | Fire Station |
| | Unimproved or Impossible | | Hospital |
| | Town Legal Trail | | Cemetery |
| | Discontinued Highway | | Building |
| | Railroad | | State Capital (Montpelier) |
| | | | Bridge or Culvert |
| | | | Stream or Brook |
- 820 / 828 State Bridge or Culvert Identifier
 820 / C28 Town Bridge or Culvert Identifier
- Vermont State Plane Coordinate System
 North American Datum of 1983
 SPCS Zone Identifier: 4400
 Geoidetic Reference System 80
 5,000-meter grid, Easting - Northing

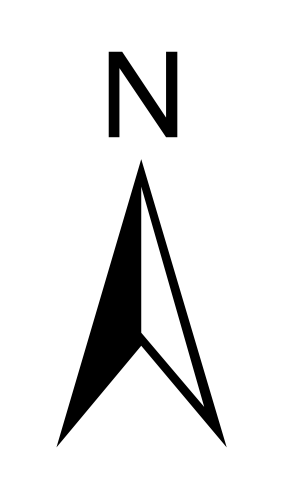


VERMONT COUNTY SERIES ADDISON COUNTY

Scale: 1:63360 (printed size 42 x 46 inches)



Prepared by the
Vermont Agency of Transportation
 Mapping Unit
 in cooperation with
U.S. Department of Transportation
 Federal Highway Administration
 November 2013



Contact Information: Vermont Agency of Transportation
 Division of Policy, Planning and Intermodal Development, Mapping Unit
 1 National Life Drive, Montpelier, VT 05633-5001, Telephone: 802-828-2600

This map was funded in part through grants from the Federal Highway Administration, U.S. Department of Transportation. The representation of the authors expressed herein do not necessarily state or reflect those of the U.S. Department of Transportation.