

TOWN HWY. No.	LENGTH IN MILES CLASS 3	CLASS 4
7	1.16	
8	1.33	(1.20)
9	2.52	
10	1.80	
11	1.46	
12	7.21	
13	0.86	(0.84)
14	0.28	
16	4.51	(0.71)
17	2.77	(1.63)
18	0.67	
19	0.30	
20	1.89	(0.06)
22	0.70	(1.44)
23	0.18	
24	2.30	
25	0.70	(0.40)
26	0.15	
27	1.75	
28	0.20	
29		(0.17)
30	0.83	(0.22)
33	0.10	(0.60)
34	0.86	
35	1.36	(0.72)
36	0.88	
37	0.26	(0.35)
38	0.06	(0.35)
39	0.60	
40	1.73	
41	0.40	(0.21)
42	0.10	
43	0.12	
44	3.83	(0.66)
45		(0.15)
46		(0.30)
47		(1.25)
48		(2.70)
49	0.30	(0.76)
50		(0.55)
51		(0.30)
52	2.90	
53	1.07	(0.12)
54	0.56	
55	0.30	(0.57)
56	0.39	(0.33)
57	0.18	
58	1.29	
59	0.68	(0.25)
60	0.61	
61	0.38	
62	0.09	
63	0.32	
64	0.41	
65	0.13	
66	0.07	
67		(0.53)
68	0.41	
69	0.14	
70		(0.06)
71		(0.90)
72	0.12	
73	0.25	
74	0.21	
75	0.34	
76	0.09	
77	0.16	
78	0.21	
79	0.24	
80	0.12	
81	0.15	
82	0.30	
83	0.07	
84	0.28	
85	0.09	
86	0.25	
87	0.30	
88	0.15	
89	0.50	
90	0.19	
92	0.35	
93	1.86	
94	0.47	
95	0.30	
97	0.12	
98		(0.36)
TOTAL	61.22	18.69

MILEAGE SUMMARY CLASS 2	LENGTH IN MILES
TH-1	5.690
TH-2	5.630
TH-3	2.830
TH-4	0.400
TOTAL CLASS 2	14.550
TOTAL CLASS 3	61.22
TOTAL TOWN	75.770

STATE HIGHWAY	LENGTH IN MILES
VT-10A	0.522
NSH-NSH	1.150
TOTAL STATE HIGHWAY	1.672
US HIGHWAY	8.316
TOTAL US HIGHWAY	8.316
TOTAL STATE	9.988

INTERSTATE	LENGTH IN MILES
I-91	7.559
TOTAL INTERSTATE	7.559
INTERSTATE - Ramps	0.820
TOTAL INTERSTATE - Ramps	0.820
TOTAL INTERSTATE	8.379

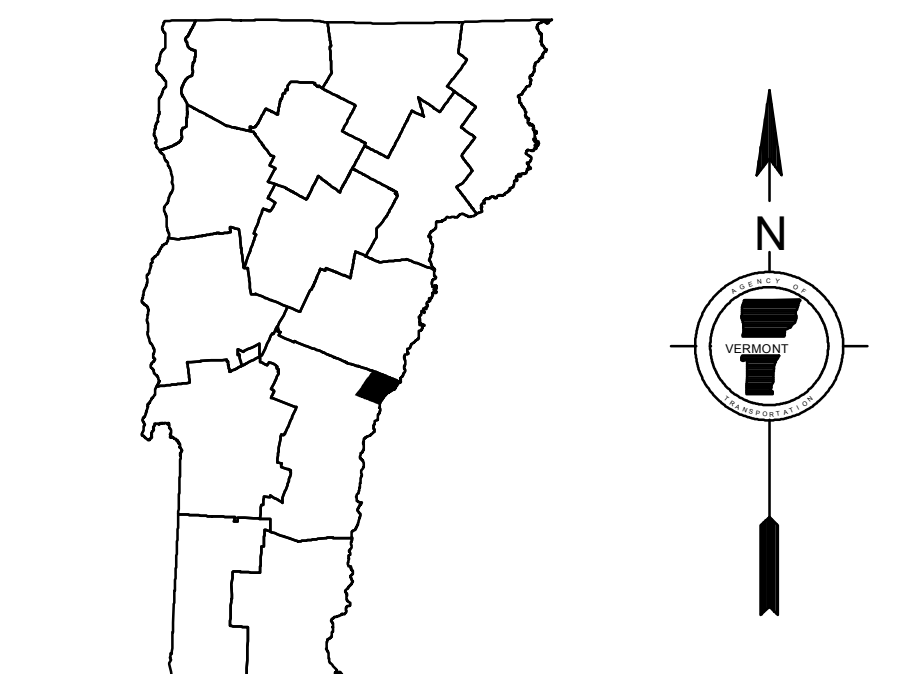
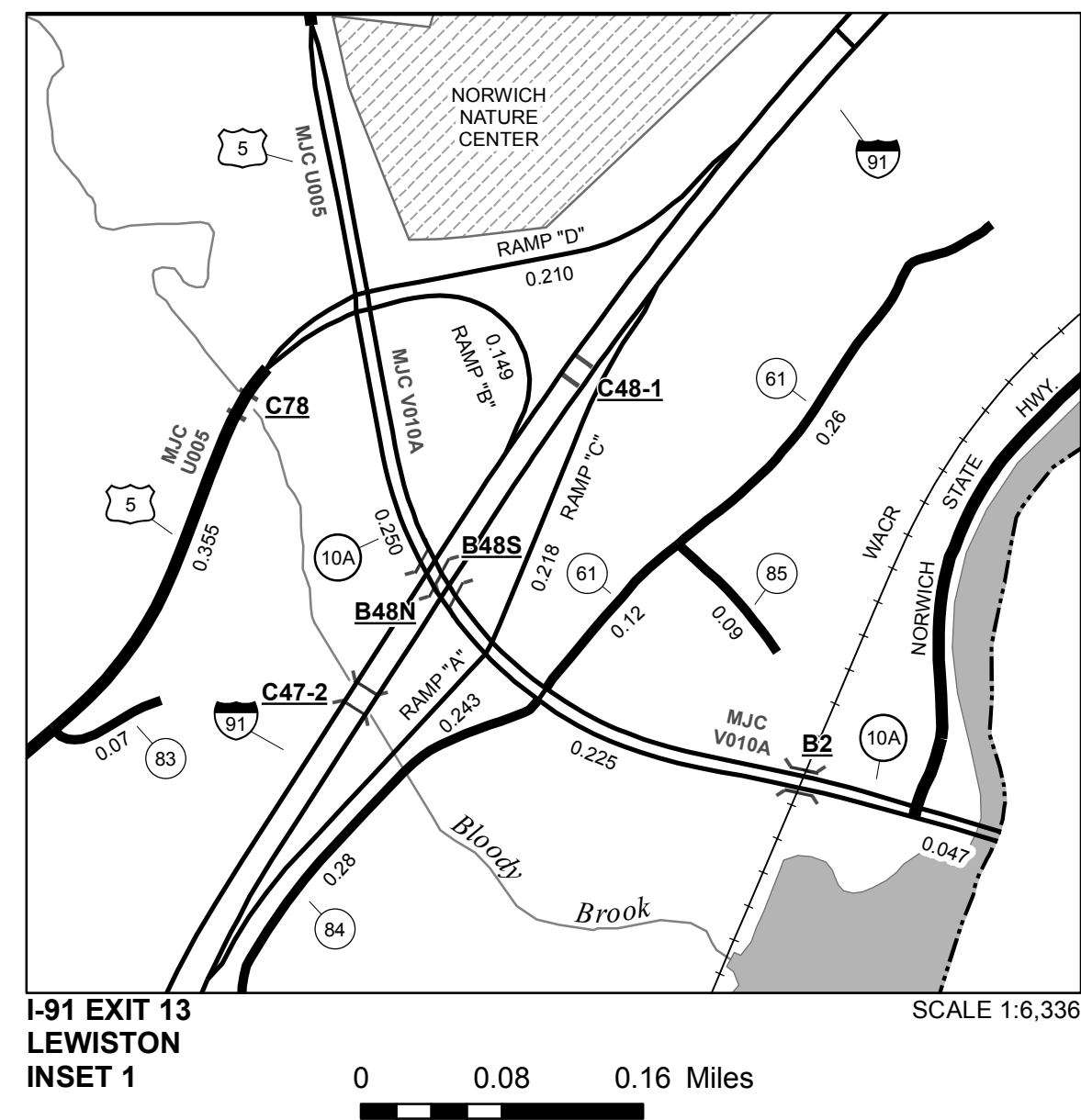
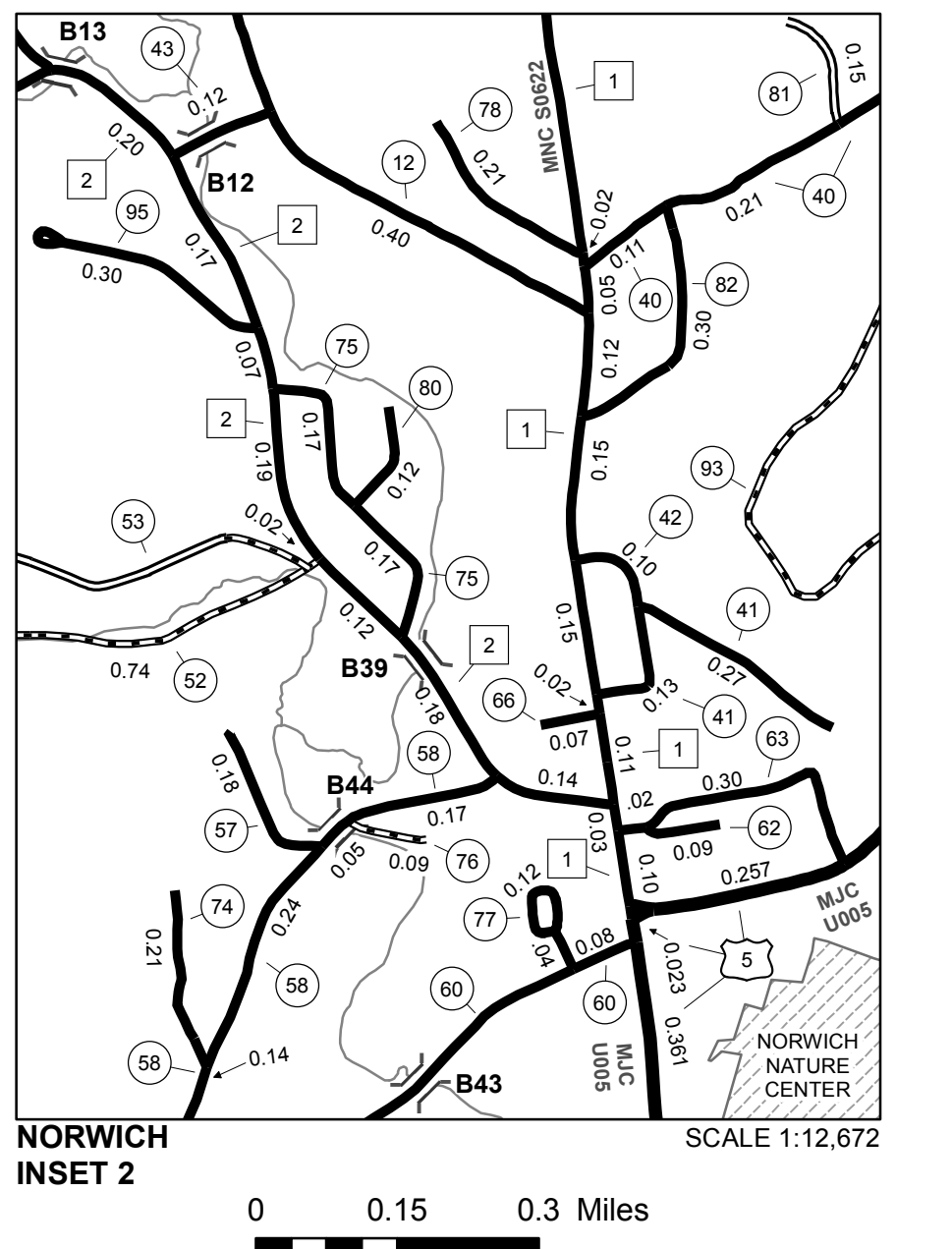
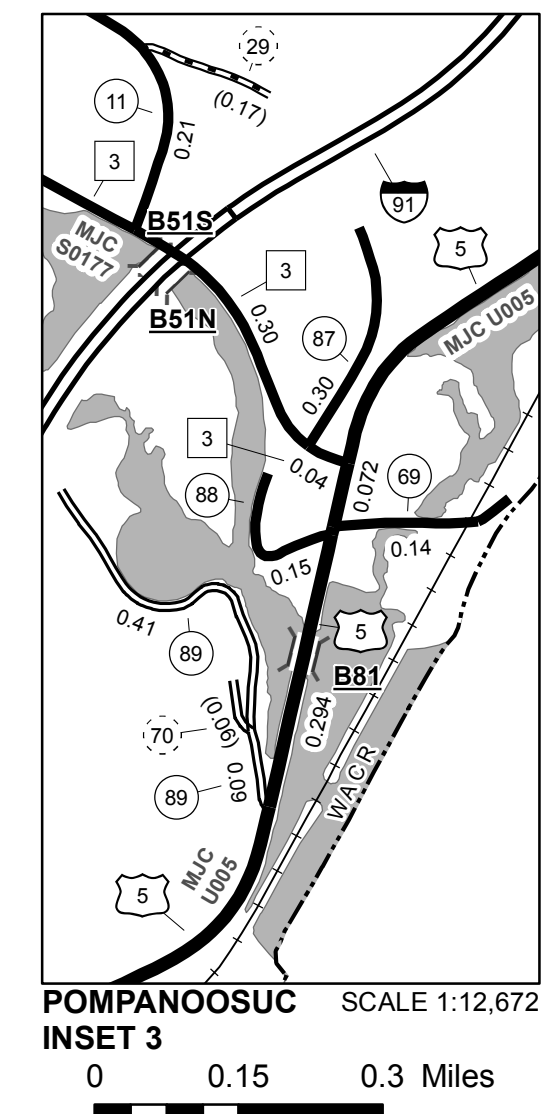
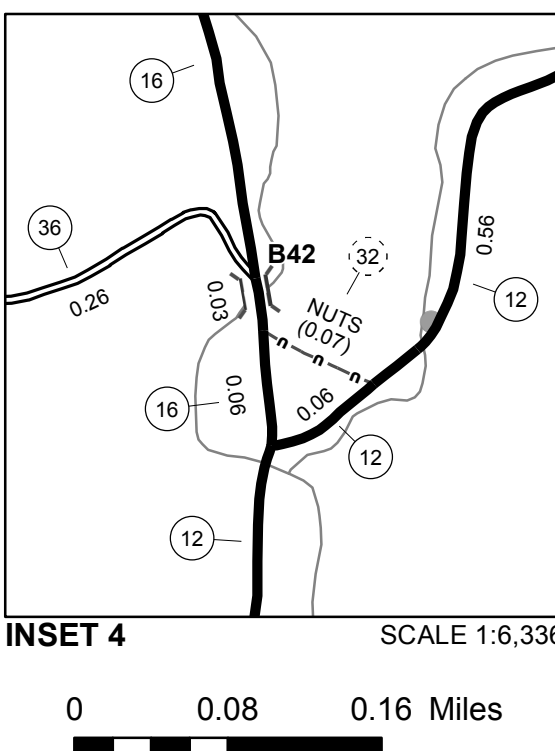
TOWN HWY. No.	LENGTH IN MILES "NOT UP TO STANDARD"
22	(0.14)
26	(0.07)
28	(0.06)
32	(0.07)
37	(0.10)
TOTAL	0.44

* The sections of the town highways listed above are legally Class 3, but have been deemed "Not Up To Standard" and are functionally Class 4 Town Highways

Vermont State Plane Coordinate System
North American Datum of 1983
SPCS_Zone_Identifier: 4400
Geodetic Reference System 80
4,000-meter grid, Easting - Northing

- HIGHWAYS**
 - INTERSTATE OR DIVIDED HIGHWAY
 - STATE - HARD SURFACE OR PAVED
 - TOWN - HARD SURFACE OR PAVED
 - GRAVEL
 - SOIL OR GRADED AND DRAINED EARTH
 - UNIMPROVED OR PRIMITIVE
 - IMPASSABLE OR UNTRAVELED
 - LEGAL TRAIL
 - DISCONTINUED
 - RAILROAD
 - INACTIVE RAILROAD
 - PARK AND RIDE
- POLITICAL SUBDIVISIONS**
 - STATE BOUNDARY
 - COUNTY BOUNDARY
 - TOWN BOUNDARY
 - VILLAGE BOUNDARY
 - URBAN COMPACT BOUNDARY
 - WATER BODY
 - STREAM OR BROOK
- BRIDGE OR CULVERT**
 - BRIDGE OR CULVERT > 20'
 - BRIDGE OR CULVERT 6' - 20'
 - BIKE PATH STRUCTURE
 - VT CULVERTS BRIDGE
 - VT CULVERTS CULVERT > 6'
 - B34 / C34 STATE BRIDGE OR CULVERT IDENTIFIER
 - B34 / C34 TOWN BRIDGE OR CULVERT IDENTIFIER
- FEDERAL CLASSIFICATION IDENTIFIER**
 - MA MINOR ARTERIAL
 - MJC MAJOR COLLECTOR
 - MNC MINOR COLLECTOR
 - PA PRINCIPAL ARTERIAL
- OTHER**
 - NATIONAL FOREST
 - STATE/MUNICIPAL
 - NATIONAL FOREST ROAD
 - STATE FOREST HIGHWAY

DISCLAIMER:
The untraveled highways (laid-out town highways), discontinued highways, and legal trails hereon are those of which the Agency of Transportation has record; others may exist.
Highway and bridge data by the Agency of Transportation. Town short structures drawn from the VT CULVERTS (formerly VOBCT) online database. All other data from the Vermont Center for Geographic Information. Only named streams shown.



VERMONT GENERAL HIGHWAY MAP
Town of Norwich
WINDSOR COUNTY
Transportation District #4
Prepared by the Vermont Agency of Transportation
Division of Policy, Planning and Intermodal Development
in cooperation with
U.S. Department of Transportation
Federal Highway Administration
Map as of February 10, 2018
Map prepared July 25, 2018
SCALE 1:31,680